

31.050 Thun - Uebeschi - Blumenstein - (Linie 50) 
 Thun - Wattenwil - Blumenstein - (Linie 51) 

Stand: 21. August 2024

	50000	50002	51002	50006	51008	50010	51010	50014	51016	50018	51020	50022	51026	50026
	50	50	51	50	51	50	51	50	51	50	51	50	51	50
	(♻️)	(♻️)	(♻️)	(♻️)	(♻️)	(♻️)	(♻️)	(♻️)	(♻️)	(♻️)	(♻️)	(♻️)	(♻️)	(♻️)
Thun, Bahnhof	● 05 58	● 06 28	● 07 01	● 07 31	● 08 01	● 08 31	● 09 01	● 09 31	● 10 01	● 10 31	● 11 01	● 11 31	● 12 01	● 12 31
♠ 4' Thun, Postbrücke	● 06 00	● 06 30	● 07 03	● 07 33	● 08 03	● 08 33	● 09 03	● 09 33	● 10 03	● 10 33	● 11 03	● 11 33	● 12 03	● 12 33
Thun, Guisanplatz	● 06 00	● 06 30	● 07 04	● 07 33	● 08 04	● 08 33	● 09 03	● 09 33	● 10 04	● 10 33	● 11 04	● 11 33	● 12 04	● 12 33
Thun, Hauptkaserne	● 06 01	● 06 31	● 07 05	● 07 34	● 08 05	● 08 34	● 09 04	● 09 34	● 10 05	● 10 34	● 11 05	● 11 34	● 12 05	● 12 34
Thun, Dufourkaserne	● 06 02	● 06 32	● 07 06	● 07 35	● 08 06	● 08 35	● 09 05	● 09 35	● 10 06	● 10 35	● 11 06	● 11 35	● 12 06	● 12 35
Thun, Allmendstrasse/Polygon	● 06 02	● 06 32	● 07 06	● 07 35	● 08 06	● 08 35	● 09 05	● 09 35	● 10 06	● 10 35	● 11 06	● 11 35	● 12 06	● 12 35
♠ 1' Thun, Kleine Allmend	● 06 03	● 06 33	● 07 07	● 07 36	● 08 07	● 08 36	● 09 06	● 09 36	● 10 07	● 10 36	● 11 07	● 11 36	● 12 07	● 12 36
Thun, Zollhaus	● 06 05	● 06 35	● 07 09	● 07 38	● 08 09	● 08 38	● 09 08	● 09 38	● 10 09	● 10 38	● 11 09	● 11 38	● 12 09	● 12 38
Thierachern, unterer Schwand				● 07 39		● 08 39	● 09 09	● 09 39	● 10 10	● 10 39	● 11 10	● 11 39	● 12 10	● 12 39
Thierachern, mittlerer Schwand				● 07 41		● 08 41	● 09 11	● 09 41	● 10 12	● 10 41	● 11 12	● 11 41	● 12 12	● 12 41
Thierachern, Niesenstrasse				● 07 42		● 08 42	● 09 12	● 09 42	● 10 13	● 10 42	● 11 13	● 11 42	● 12 13	● 12 42
Thierachern, Oberer Schwand	● 06 07	● 06 37	● 07 11	● 07 43	● 08 11	● 08 43	● 09 13	● 09 43	● 10 15	● 10 43	● 11 15	● 11 43	● 12 15	● 12 43
Thierachern, Râbgass	● 06 09	● 06 39	● 07 12	● 07 44	● 08 12	● 08 44	● 09 14	● 09 44	● 10 16	● 10 44	● 11 16	● 11 44	● 12 16	● 12 44
Thierachern, Kirche	● 06 11	● 06 41	● 07 14	● 07 47	● 08 14	● 08 47	● 09 17	● 09 47	● 10 18	● 10 47	● 11 18	● 11 47	● 12 18	● 12 47
Thierachern, Egg	● 06 12	● 06 42	● 07 15	● 07 48	● 08 15	● 08 48	● 09 18	● 09 48	● 10 19	● 10 48	● 11 19	● 11 48	● 12 19	● 12 48
♠ 1' Thierachern, Wahlen	● 06 13	● 06 43	● 07 16	● 07 49	● 08 16	● 08 49	● 09 19	● 09 49	● 10 20	● 10 49	● 11 20	● 11 49	● 12 20	● 12 49
Thierachern, Sandbühl				● 07 50		● 08 50		● 09 50		● 10 50		● 11 50		● 12 50
Uebeschi, Weiersbühl				● 07 51		● 08 51		● 09 51		● 10 51		● 11 51		● 12 51
Uebeschi, Dorf				● 07 52		● 08 52		● 09 52		● 10 52		● 11 52		● 12 52
Uebeschi, Neubau				● 07 53		● 08 53		● 09 53		● 10 53		● 11 53		● 12 53
Uebeschi, Neurütti				● 07 53		● 08 53		● 09 53		● 10 53		● 11 53		● 12 53
Uebeschi, Dürrenbühl				● 07 54		● 08 54		● 09 54		● 10 54		● 11 54		● 12 54
Uebeschi, Kärsele	● 06 14	● 06 44												
Blumenstein, Secki	● 06 15	● 06 45		● 07 55		● 08 55		● 09 55		● 10 55		● 11 55		● 12 55
Blumenstein, Reckenbühl	● 06 16	● 06 46		● 07 56		● 08 56		● 09 56		● 10 56		● 11 56		● 12 56
Blumenstein, Lochmannsbühl	● 06 17	● 06 47		● 07 57		● 08 57		● 09 57		● 10 57		● 11 57		● 12 57
Thierachern, Wegweiser			● 07 17		● 08 17		● 09 20		● 10 21		● 11 21		● 12 21	
Längenbühl, Weiermatt			● 07 19		● 08 19		● 09 22		● 10 23		● 11 23		● 12 23	
Längenbühl, Grizzlibär			● 07 20		● 08 20		● 09 23		● 10 24		● 11 24		● 12 24	
Längenbühl, Bach			● 07 21		● 08 21		● 09 24		● 10 25		● 11 25		● 12 25	
Forst b. Längenbühl, Breite			● 07 22		● 08 22		● 09 25		● 10 26		● 11 26		● 12 26	
Forst b. Längenbühl, Käserei			● 07 22		● 08 22		● 09 25		● 10 26		● 11 26		● 12 26	
♠ 1' Wattenwil, Rössli			● 07 24		● 08 24		● 09 27		● 10 28		● 11 28		● 12 28	
Wattenwil, Bären			● 07 25		● 08 25		● 09 28		● 10 29		● 11 29		● 12 29	
♠ 1' Wattenwil, Postgasse			● 07 27		● 08 27		● 09 29		● 10 30		● 11 30		● 12 30	
Wattenwil, Ey									● 10 32		● 11 32		● 12 32	
Wattenwil, Stockern									● 10 32		● 11 32		● 12 32	
Wattenwil, Lischen									● 10 33		● 11 33		● 12 33	
Wattenwil, Mettlen									● 10 34		● 11 34		● 12 34	
Blumenstein, Bad									● 10 36		● 11 36		● 12 36	
♠ 1' Blumenstein, Dorf	● 06 19	● 06 48		● 07 58		● 08 58		● 09 58	● 10 37	● 10 58	● 11 37	● 11 58	● 12 37	● 12 58

31.050 Thun - Uebeschi - Blumenstein - (Linie 50)
Thun - Wattenwil - Blumenstein - (Linie 51)

Stand: 21. August 2024

Table with columns for line numbers (51030, 50030, 51036, 50034, 51040, 50038, 51044, 50042, 51048, 50048, 51050, 51054, 50050, 50052) and rows for various stations (Thun, Bahnhof; Thun, Postbrücke; Thun, Guisanplatz; Thun, Hauptkaserne; Thun, Dufourkaserne; Thun, Allmendstrasse/Polygon; Thun, Kleine Allmend; Thun, Zollhaus; Thierachern, unterer Schwand; Thierachern, mittlerer Schwand; Thierachern, Niesenstrasse; Thierachern, Oberer Schwand; Thierachern, Räßgass; Thierachern, Kirche; Thierachern, Egg; Thierachern, Wahlen; Thierachern, Sandbühl; Uebeschi, Weiersbühl; Uebeschi, Dorf; Uebeschi, Neubau; Uebeschi, Neurütti; Uebeschi, Dürrenbühl; Uebeschi, Kärsele; Blumenstein, Secki; Blumenstein, Reckenbühl; Blumenstein, Lochmannsbühl; Thierachern, Wegweiser; Längenbühl, Weiermatt; Längenbühl, Grizzlibär; Längenbühl, Bach; Forst b. Längenbühl, Breite; Forst b. Längenbühl, Käserei; Wattenwil, Rössli; Wattenwil, Bären; Wattenwil, Postgasse; Wattenwil, Ey; Wattenwil, Stockern; Wattenwil, Lischen; Wattenwil, Mettlen; Blumenstein, Bad; Blumenstein, Dorf).

31.050 Thun - Uebeschi - Blumenstein - (Linie 50) 
Thun - Wattenwil - Blumenstein - (Linie 51) 

Stand: 21. August 2024

	51058 51 (50)	50056 50 (50)	51062 51 (50)	50062 50 (50)	50064 50 (50)	50066 50 (50)	50068 50 (50)	50070 50 (50)
Thun, Bahnhof	● 19 01	● 19 31	● 20 08	● 20 38	● 21 07	● 22 07	● 23 07	● 00 02
† 4' Thun, Postbrücke	● 19 03	● 19 33	● 20 09	● 20 39	● 21 08	● 22 08	● 23 08	● 00 03
Thun, Guisanplatz	● 19 03	● 19 33	● 20 10	● 20 40	● 21 09	● 22 09	● 23 09	● 00 04
Thun, Hauptkaserne	● 19 04	● 19 34	● 20 11	● 20 41	● 21 10	● 22 10	● 23 10	● 00 05
Thun, Dufourkaserne	● 19 05	● 19 35	● 20 11	● 20 41	● 21 10	● 22 10	● 23 10	● 00 05
Thun, Allmendstrasse/Polygon	● 19 05	● 19 35	● 20 11	● 20 41	● 21 11	● 22 11	● 23 10	● 00 05
† 1' Thun, Kleine Allmend	● 19 06	● 19 36	● 20 12	● 20 42	● 21 11	● 22 11	● 23 11	● 00 06
Thun, Zollhaus	● 19 08	● 19 38	● 20 14	● 20 44	● 21 13	● 22 13	● 23 13	● 00 08
Thierachern, unterer Schwand	● 19 09	● 19 39	● 20 16	● 20 46	● 21 15	● 22 15	● 23 15	● 00 10
Thierachern, mittlerer Schwand	● 19 11	● 19 41	● 20 17	● 20 47	● 21 16	● 22 16	● 23 16	● 00 11
Thierachern, Niesenstrasse	● 19 12	● 19 42	● 20 18	● 20 48	● 21 17	● 22 17	● 23 17	● 00 12
Thierachern, Oberer Schwand	● 19 13	● 19 43	● 20 19	● 20 49	● 21 18	● 22 18	● 23 18	● 00 13
Thierachern, Räbgass	● 19 14	● 19 44	● 20 19	● 20 49	● 21 19	● 22 19	● 23 18	● 00 13
Thierachern, Kirche	● 19 17	● 19 47	● 20 21	● 20 51	● 21 20	● 22 20	● 23 20	● 00 15
Thierachern, Egg	● 19 18	● 19 48	● 20 22	● 20 52	● 21 21	● 22 21	● 23 21	● 00 16
† 1' Thierachern, Wahlen	● 19 19	● 19 49	● 20 23	● 20 53	● 21 22	● 22 22	● 23 22	● 00 17
Thierachern, Sandbühl		● 19 50		● 20 54	● 21 24	● 22 24	● 23 23	● 00 18
Uebeschi, Weiersbühl		● 19 51		● 20 55	● 21 24	● 22 24	● 23 24	● 00 19
Uebeschi, Dorf		● 19 52		● 20 56	● 21 26	● 22 26	● 23 25	● 00 20
Uebeschi, Neubau		● 19 53		● 20 57	● 21 26	● 22 26	● 23 26	● 00 21
Uebeschi, Neurütti		● 19 53		● 20 57	● 21 27	● 22 27	● 23 26	● 00 21
Uebeschi, Dürrenbühl		● 19 54		● 20 58	● 21 28	● 22 28	● 23 27	● 00 22
Blumenstein, Secki		● 19 55		● 20 59	● 21 29	● 22 29	● 23 28	● 00 23
Blumenstein, Reckenbühl		● 19 56		● 20 59	● 21 29	● 22 29	● 23 28	● 00 23
Blumenstein, Lochmannsbühl		● 19 57		● 21 00	● 21 30	● 22 30	● 23 29	● 00 24
Thierachern, Wegweiser	● 19 20		● 20 24					
Längenbühl, Weiermatt	● 19 22		● 20 25					
Längenbühl, Grizzlibär	● 19 23		● 20 26					
Längenbühl, Bach	● 19 24		● 20 27					
Forst b. Längenbühl, Breite	● 19 25		● 20 28					
Forst b. Längenbühl, Käserei	● 19 25		● 20 28					
† 1' Wattenwil, Rössli	● 19 27		● 20 30					
Wattenwil, Bären	● 19 28		● 20 30					
† 1' Wattenwil, Postgasse	● 19 29		● 20 32					
Wattenwil, Ey			● 20 33					
Wattenwil, Stockern			● 20 33					
Wattenwil, Lischen			● 20 34					
Wattenwil, Mettlen			● 20 35					
Blumenstein, Bad			● 20 37					
† 1' Blumenstein, Dorf	● 19 58	● 20 39	● 21 01	● 21 32	● 22 32	● 23 30		● 00 26
Blumenstein, Bad								● 00 26
Wattenwil, Mettlen								● 00 28
Wattenwil, Stockern								● 00 29
Wattenwil, Ey								● 00 29
† 1' Wattenwil, Postgasse								● 00 31
† 1' Wattenwil, Rössli								● 00 32
Forst b. Längenbühl, Breite								● 00 34
Längenbühl, Grizzlibär								● 00 36
Thierachern, Wegweiser								● 00 38

31.050 Blumenstein - Uebeschi - Thun - (Linie 50) 
 Blumenstein - Wattenwil - Thun - (Linie 51) 

Stand: 21. August 2024

	50001	51003	50003	50005	51007	50009	50011	51009	50015	51011	50017	51015	50019	51019
	50	51	50	50	51	50	50	51	50	51	50	51	50	51
	(♻️)	(♻️)	(♻️)	(♻️)	(♻️)	(♻️)	(♻️)	(♻️)	(♻️)	(♻️)	(♻️)	(♻️)	(♻️)	(♻️)
♠ 1 Blumenstein, Dorf	● 05 27		● 06 00			● 06 31			● 07 01		● 08 00		● 09 00	
Blumenstein, Lochmannsbühl	● 05 27		● 06 00			● 06 31			● 07 01		● 08 00		● 09 00	
Blumenstein, Reckenbühl	● 05 28		● 06 01			● 06 32			● 07 02		● 08 01		● 09 01	
Blumenstein, Secki	● 05 28		● 06 01			● 06 33			● 07 03		● 08 01		● 09 01	
Uebeschi, Dürrenbühl	● 05 29		● 06 02			● 06 34			● 07 04		● 08 02		● 09 02	
Uebeschi, Neurütti	● 05 30		● 06 03			● 06 35			● 07 05		● 08 03		● 09 03	
Uebeschi, Neubau	● 05 31		● 06 04			● 06 35			● 07 05		● 08 04		● 09 04	
Uebeschi, Dorf	● 05 32		● 06 05			● 06 36			● 07 06		● 08 05		● 09 05	
Uebeschi, Weiersbühl	● 05 33		● 06 06			● 06 38			● 07 08		● 08 06		● 09 06	
Thierachern, Sandbühl	● 05 34		● 06 07			● 06 38			● 07 08		● 08 07		● 09 07	
♠ 1 Blumenstein, Dorf					● 06 21			● 06 51						
Blumenstein, Bad					● 06 21			● 06 51						
Wattenwil, Mettlen					● 06 23			● 06 53						
Wattenwil, Lischen					● 06 23			● 06 53						
Wattenwil, Stockern					● 06 24			● 06 54						
Wattenwil, Ey					● 06 25			● 06 55						
♠ 1 Wattenwil, Postgasse					● 06 28			● 06 58						
♠ 1 Wattenwil, Postgasse		● 05 58			● 06 29			● 06 59		● 07 29		● 08 29		● 09 29
Wattenwil, Bären		● 05 58			● 06 29			● 06 59		● 07 29		● 08 29		● 09 29
♠ 1 Wattenwil, Rössli		● 05 59			● 06 30			● 07 00		● 07 30		● 08 30		● 09 30
Forst b. Längenbühl, Käserei		● 06 01			● 06 32			● 07 02		● 07 32		● 08 32		● 09 32
Forst b. Längenbühl, Breite		● 06 01			● 06 33			● 07 03		● 07 33		● 08 33		● 09 33
Längenbühl, Bach		● 06 02			● 06 34			● 07 04		● 07 34		● 08 34		● 09 34
Längenbühl, Grizzlibär		● 06 03			● 06 34			● 07 04		● 07 34		● 08 34		● 09 34
Längenbühl, Weiermatt		● 06 04			● 06 36			● 07 06		● 07 36		● 08 36		● 09 36
Thierachern, Wegweiser		● 06 05			● 06 37			● 07 07		● 07 37		● 08 37		● 09 37
♠ 1 Thierachern, Wahlen	● 05 36	● 06 08	● 06 09	● 06 24	● 06 39	● 06 40	● 06 54	● 07 09	● 07 10	● 07 39	● 08 09	● 08 39	● 09 09	● 09 39
Thierachern, Egg	● 05 37		● 06 10	● 06 25	● 06 40	● 06 42	● 06 55	● 07 10	● 07 12	● 07 40	● 08 10	● 08 40	● 09 10	● 09 40
Thierachern, Kirche	● 05 39		● 06 12	● 06 27	● 06 42	● 06 44	● 06 57	● 07 12	● 07 14	● 07 42	● 08 12	● 08 42	● 09 12	● 09 42
Thierachern, Räbgass	● 05 40		● 06 13	● 06 28	● 06 43	● 06 45	● 06 58	● 07 13	● 07 15	● 07 43	● 08 13	● 08 43	● 09 13	● 09 43
Thierachern, Oberer Schwand	● 05 41		● 06 14	● 06 29	● 06 44	● 06 46	● 06 59	● 07 14	● 07 16	● 07 44	● 08 14	● 08 44	● 09 14	● 09 44
Thierachern, Niesenstrasse	● 05 42		● 06 15	● 06 30	● 06 45		● 07 00	● 07 15		● 07 45	● 08 15	● 08 45	● 09 15	● 09 45
Thierachern, mittlerer Schwand	● 05 43		● 06 16	● 06 31	● 06 46		● 07 01	● 07 16		● 07 46	● 08 16	● 08 46	● 09 16	● 09 46
Thierachern, unterer Schwand	● 05 44		● 06 17	● 06 32	● 06 47		● 07 02	● 07 17		● 07 47	● 08 17	● 08 47	● 09 17	● 09 47
Thun, Zollhaus	● 05 46		● 06 19	● 06 34	● 06 49	● 06 47	● 07 04	● 07 19	● 07 17	● 07 49	● 08 19	● 08 49	● 09 19	● 09 49
♠ 1 Thun, Kleine Allmend	● 05 48		● 06 21	● 06 36	● 06 51	● 06 50	● 07 06	● 07 21	● 07 20	● 07 51	● 08 21	● 08 51	● 09 21	● 09 51
Thun, Allmendstrasse/Polygon	● 05 49		● 06 22	● 06 37	● 06 52	● 06 50	● 07 07	● 07 22	● 07 20	● 07 52	● 08 22	● 08 52	● 09 22	● 09 52
Thun, Dufourkaserne	● 05 49		● 06 22	● 06 37	● 06 52	● 06 51	● 07 07	● 07 22	● 07 21	● 07 52	● 08 22	● 08 52	● 09 22	● 09 52
Thun, Hauptkaserne	● 05 50		● 06 23	● 06 38	● 06 53	● 06 52	● 07 08	● 07 23	● 07 22	● 07 53	● 08 23	● 08 53	● 09 23	● 09 53
Thun, Guisanplatz	● 05 51		● 06 24	● 06 39	● 06 54	● 06 53	● 07 09	● 07 24	● 07 23	● 07 54	● 08 24	● 08 54	● 09 24	● 09 54
♠ 4 Thun, Postbrücke	● 05 52		● 06 25	● 06 40	● 06 55	● 06 54	● 07 10	● 07 25	● 07 24	● 07 55	● 08 25	● 08 55	● 09 25	● 09 55
Thun, Bahnhof	● 05 54		● 06 27	● 06 42	● 06 57	● 06 57	● 07 12	● 07 27	● 07 27	● 07 57	● 08 27	● 08 57	● 09 27	● 09 57

31.050 Blumenstein - Uebeschi - Thun - (Linie 50) 
 Blumenstein - Wattenwil - Thun - (Linie 51) 













Stand: 21. August 2024

(A)

	50023	51023	50025	51029	50031	51033	50033	51037	50035	51043	50043	51047	50049	51053
	50	51	50	51	50	51	50	51	50	51	50	51	50	51
	(♻️)	(♻️)	(♻️)	(♻️)	(♻️)	(♻️)	(♻️)	(♻️)	(♻️)	(♻️)	(♻️)	(♻️)	(♻️)	(♻️)
♠ 1 Blumenstein, Dorf	● 10 00		● 11 00		● 12 00		● 13 00		● 14 00		● 15 00		● 16 00	
Blumenstein, Lochmannsbühl	● 10 00		● 11 00		● 12 00		● 13 00		● 14 00		● 15 00		● 16 00	
Blumenstein, Reckenbühl	● 10 01		● 11 01		● 12 01		● 13 01		● 14 01		● 15 01		● 16 01	
Blumenstein, Secki	● 10 01		● 11 01		● 12 01		● 13 01		● 14 01		● 15 01		● 16 01	
Uebeschi, Dürrenbühl	● 10 02		● 11 02		● 12 02		● 13 02		● 14 02		● 15 02		● 16 02	
Uebeschi, Neurütti	● 10 03		● 11 03		● 12 03		● 13 03		● 14 03		● 15 03		● 16 03	
Uebeschi, Neubau	● 10 04		● 11 04		● 12 04		● 13 04		● 14 04		● 15 04		● 16 04	
Uebeschi, Dorf	● 10 05		● 11 05		● 12 05		● 13 05		● 14 05		● 15 05		● 16 05	
Uebeschi, Weiersbühl	● 10 06		● 11 06		● 12 06		● 13 06		● 14 06		● 15 06		● 16 06	
Thierachern, Sandbühl	● 10 07		● 11 07		● 12 07		● 13 07		● 14 07		● 15 07		● 16 07	
♠ 1 Wattenwil, Postgasse		● 10 29		● 11 29		● 12 29		● 13 29		● 14 29		● 15 29		● 16 29
Wattenwil, Bären		● 10 29		● 11 29		● 12 29		● 13 29		● 14 29		● 15 29		● 16 29
♠ 1 Wattenwil, Rössli		● 10 30		● 11 30		● 12 30		● 13 30		● 14 30		● 15 30		● 16 30
Forst b. Längenbühl, Käserei		● 10 32		● 11 32		● 12 32		● 13 32		● 14 32		● 15 32		● 16 32
Forst b. Längenbühl, Breite		● 10 33		● 11 33		● 12 33		● 13 33		● 14 33		● 15 33		● 16 33
Längenbühl, Bach		● 10 34		● 11 34		● 12 34		● 13 34		● 14 34		● 15 34		● 16 34
Längenbühl, Grizzlibär		● 10 34		● 11 34		● 12 34		● 13 34		● 14 34		● 15 34		● 16 34
Längenbühl, Weiermatt		● 10 36		● 11 36		● 12 36		● 13 36		● 14 36		● 15 36		● 16 36
Thierachern, Wegweiser		● 10 37		● 11 37		● 12 37		● 13 37		● 14 37		● 15 37		● 16 37
♠ 1 Thierachern, Wahlen	● 10 09	● 10 39	● 11 09	● 11 39	● 12 09	● 12 39	● 13 09	● 13 39	● 14 09	● 14 39	● 15 09	● 15 39	● 16 09	● 16 39
Thierachern, Egg	● 10 10	● 10 40	● 11 10	● 11 40	● 12 10	● 12 40	● 13 10	● 13 40	● 14 10	● 14 40	● 15 10	● 15 40	● 16 10	● 16 40
Thierachern, Kirche	● 10 12	● 10 42	● 11 12	● 11 42	● 12 12	● 12 42	● 13 12	● 13 42	● 14 12	● 14 42	● 15 12	● 15 42	● 16 12	● 16 42
Thierachern, Räbgass	● 10 13	● 10 43	● 11 13	● 11 43	● 12 13	● 12 43	● 13 13	● 13 43	● 14 13	● 14 43	● 15 13	● 15 43	● 16 13	● 16 43
Thierachern, Oberer Schwand	● 10 14	● 10 44	● 11 14	● 11 44	● 12 14	● 12 44	● 13 14	● 13 44	● 14 14	● 14 44	● 15 14	● 15 44	● 16 14	● 16 44
Thierachern, Niesenstrasse	● 10 15	● 10 45	● 11 15	● 11 45	● 12 15	● 12 45	● 13 15	● 13 45	● 14 15	● 14 45	● 15 15	● 15 45	● 16 15	● 16 45
Thierachern, mittlerer Schwand	● 10 16	● 10 46	● 11 16	● 11 46	● 12 16	● 12 46	● 13 16	● 13 46	● 14 16	● 14 46	● 15 16	● 15 46	● 16 16	● 16 46
Thierachern, unterer Schwand	● 10 17	● 10 47	● 11 17	● 11 47	● 12 17	● 12 47	● 13 17	● 13 47	● 14 17	● 14 47	● 15 17	● 15 47	● 16 17	● 16 47
Thun, Zollhaus	● 10 19	● 10 49	● 11 19	● 11 49	● 12 19	● 12 49	● 13 19	● 13 49	● 14 19	● 14 49	● 15 19	● 15 49	● 16 19	● 16 49
♠ 1 Thun, Kleine Allmend	● 10 21	● 10 51	● 11 21	● 11 51	● 12 21	● 12 51	● 13 21	● 13 51	● 14 21	● 14 51	● 15 21	● 15 51	● 16 21	● 16 51
Thun, Allmendstrasse/Polygon	● 10 22	● 10 52	● 11 22	● 11 52	● 12 22	● 12 52	● 13 22	● 13 52	● 14 22	● 14 52	● 15 22	● 15 52	● 16 22	● 16 52
Thun, Dufourkaserne	● 10 22	● 10 52	● 11 22	● 11 52	● 12 22	● 12 52	● 13 22	● 13 52	● 14 22	● 14 52	● 15 22	● 15 52	● 16 22	● 16 52
Thun, Hauptkaserne	● 10 23	● 10 53	● 11 23	● 11 53	● 12 23	● 12 53	● 13 23	● 13 53	● 14 23	● 14 53	● 15 23	● 15 53	● 16 23	● 16 53
Thun, Guisanplatz	● 10 24	● 10 54	● 11 24	● 11 54	● 12 24	● 12 54	● 13 24	● 13 54	● 14 24	● 14 54	● 15 24	● 15 54	● 16 24	● 16 54
♠ 4 Thun, Postbrücke	● 10 25	● 10 55	● 11 25	● 11 55	● 12 25	● 12 55	● 13 25	● 13 55	● 14 25	● 14 55	● 15 25	● 15 55	● 16 25	● 16 55
Thun, Bahnhof	● 10 27	● 10 57	● 11 27	● 11 57	● 12 27	● 12 57	● 13 27	● 13 57	● 14 27	● 14 57	● 15 27	● 15 57	● 16 27	● 16 57

31.050 Blumenstein - Uebeschi - Thun - (Linie 50) 
 Blumenstein - Wattenwil - Thun - (Linie 51) 

Stand: 21. August 2024

	50051	51059	50055	50057	51063	50061	51067	50065	51075	51077	51079	51081
	50	51	50	50	51	50	51	50	51	51	51	51
	()	()	()	()	()	()	()	()	()	()	()	()
† 1' Blumenstein, Dorf	● 17 00		● 17 39	● 18 00		● 19 00		● 20 02				
Blumenstein, Lochmannsbühl	● 17 00		● 17 39	● 18 00		● 19 00		● 20 02				
Blumenstein, Reckenbühl	● 17 01		● 17 40	● 18 01		● 19 01		● 20 03				
Blumenstein, Secki	● 17 01		● 17 40	● 18 01		● 19 01		● 20 03				
Uebeschi, Dürrenbühl	● 17 02			● 18 02		● 19 02		● 20 04				
Uebeschi, Neurütti	● 17 03			● 18 03		● 19 03		● 20 05				
Uebeschi, Neubau	● 17 04			● 18 04		● 19 04		● 20 06				
Uebeschi, Dorf	● 17 05			● 18 05		● 19 05		● 20 07				
Uebeschi, Weiersbühl	● 17 06			● 18 06		● 19 06		● 20 08				
Thierachern, Sandbühl	● 17 07			● 18 07		● 19 07		● 20 09				
Uebeschi, Kärselen			● 17 41									
† 1' Blumenstein, Dorf									● 20 27	● 21 31	● 22 31	● 23 31
Blumenstein, Bad									● 20 27	● 21 31	● 22 31	● 23 31
Wattenwil, Mettlen									● 20 29	● 21 33	● 22 33	● 23 33
Wattenwil, Lischen									● 20 29	● 21 33	● 22 33	● 23 33
Wattenwil, Stockern									● 20 30	● 21 34	● 22 34	● 23 34
Wattenwil, Ey									● 20 30	● 21 34	● 22 34	● 23 34
† 1' Wattenwil, Postgasse									● 20 32	● 21 36	● 22 36	● 23 36
† 1' Wattenwil, Postgasse		● 17 29			● 18 19		● 19 29		● 20 32	● 21 36	● 22 36	● 23 36
Wattenwil, Bären		● 17 29			● 18 19		● 19 29		● 20 32	● 21 36	● 22 36	● 23 36
† 1' Wattenwil, Rössli		● 17 30			● 18 20		● 19 30		● 20 33	● 21 37	● 22 37	● 23 37
Forst b. Längenbühl, Käserei		● 17 32			● 18 22		● 19 32		● 20 34	● 21 38	● 22 38	● 23 38
Forst b. Längenbühl, Breite		● 17 33			● 18 23		● 19 33		● 20 35	● 21 39	● 22 39	● 23 39
Längenbühl, Bach		● 17 34			● 18 24		● 19 34		● 20 36	● 21 40	● 22 40	● 23 40
Längenbühl, Grizzlibär		● 17 34			● 18 24		● 19 34		● 20 37	● 21 41	● 22 41	● 23 41
Längenbühl, Weiermatt		● 17 36			● 18 26		● 19 36		● 20 38	● 21 42	● 22 42	● 23 42
Thierachern, Wegweiser		● 17 37			● 18 27		● 19 37		● 20 39	● 21 43	● 22 43	● 23 43
† 1' Thierachern, Wahlen	● 17 09	● 17 39	● 17 43	● 18 09	● 18 29	● 19 09	● 19 39	● 20 11	● 20 41	● 21 45	● 22 45	● 23 45
Thierachern, Egg	● 17 10	● 17 40	● 17 44	● 18 10	● 18 30	● 19 10	● 19 40	● 20 11	● 20 41	● 21 45	● 22 45	● 23 45
Thierachern, Kirche	● 17 12	● 17 42	● 17 46	● 18 12	● 18 32	● 19 12	● 19 42	● 20 13	● 20 43	● 21 47	● 22 47	● 23 47
Thierachern, Räbgass	● 17 13	● 17 43	● 17 47	● 18 13	● 18 33	● 19 13	● 19 43	● 20 14	● 20 44	● 21 48	● 22 48	● 23 48
Thierachern, Oberer Schwand	● 17 14	● 17 44	● 17 48	● 18 14	● 18 34	● 19 14	● 19 44	● 20 15	● 20 45	● 21 49	● 22 49	● 23 49
Thierachern, Niesenstrasse	● 17 15	● 17 45		● 18 15	● 18 35	● 19 15	● 19 45	● 20 16	● 20 46			
Thierachern, mittlerer Schwand	● 17 16	● 17 46		● 18 16	● 18 36	● 19 16	● 19 46	● 20 17	● 20 47			
Thierachern, unterer Schwand	● 17 17	● 17 47		● 18 17	● 18 37	● 19 17	● 19 47	● 20 18	● 20 48			
Thun, Zollhaus	● 17 19	● 17 49	● 17 49	● 18 19	● 18 39	● 19 19	● 19 49	● 20 20	● 20 50	● 21 50	● 22 50	● 23 50
† 1' Thun, Kleine Allmend	● 17 21	● 17 51	● 17 51	● 18 21	● 18 41	● 19 21	● 19 51	● 20 22	● 20 52	● 21 52	● 22 52	● 23 52
Thun, Allmendstrasse/Polygon	● 17 22	● 17 52	● 17 52	● 18 22	● 18 42	● 19 22	● 19 52	● 20 22	● 20 52	● 21 52	● 22 52	● 23 52
Thun, Dufourkaserne	● 17 22	● 17 52	● 17 52	● 18 22	● 18 42	● 19 22	● 19 52	● 20 23	● 20 53	● 21 53	● 22 53	● 23 53
Thun, Hauptkaserne	● 17 23	● 17 53	● 17 53	● 18 23	● 18 43	● 19 23	● 19 53	● 20 23	● 20 53	● 21 53	● 22 53	● 23 53
Thun, Guisanplatz	● 17 24	● 17 54	● 17 54	● 18 24	● 18 44	● 19 24	● 19 54	● 20 24	● 20 54	● 21 54	● 22 54	● 23 54
† 4' Thun, Postbrücke	● 17 25	● 17 55	● 17 55	● 18 25	● 18 45	● 19 25	● 19 55	● 20 25	● 20 55	● 21 55	● 22 55	● 23 55
Thun, Bahnhof	● 17 27	● 17 57	● 17 57	● 18 27	● 18 47	● 19 27	● 19 57	● 20 27	● 20 57	● 21 57	● 22 57	● 23 57

31.050 Thun - Uebeschi - Blumenstein - (Linie 50) 
 Thun - Wattenwil - Blumenstein - (Linie 51) 

Stand: 21. August 2024

	50004	51000	50008	51006	50012	51012	50016	51014	50020	51018	50024	51024	50028	51028
	50	51	50	51	50	51	50	51	50	51	50	51	50	51
	(♻️)	(♻️)	(♻️)	(♻️)	(♻️)	(♻️)	(♻️)	(♻️)	(♻️)	(♻️)	(♻️)	(♻️)	(♻️)	(♻️)
Thun, Bahnhof	● 06 31	● 07 01	● 07 31	● 08 01	● 08 31	● 09 01	● 09 31	● 10 01	● 10 31	● 11 01	● 11 31	● 12 01	● 12 31	● 13 01
♠ 4' Thun, Postbrücke	● 06 33	● 07 03	● 07 33	● 08 03	● 08 33	● 09 03	● 09 33	● 10 03	● 10 33	● 11 03	● 11 33	● 12 03	● 12 33	● 13 03
Thun, Guisanplatz	● 06 33	● 07 04	● 07 33	● 08 04	● 08 33	● 09 04	● 09 33	● 10 04	● 10 33	● 11 04	● 11 33	● 12 04	● 12 33	● 13 04
Thun, Hauptkaserne	● 06 34	● 07 04	● 07 34	● 08 04	● 08 34	● 09 04	● 09 34	● 10 04	● 10 34	● 11 04	● 11 34	● 12 04	● 12 34	● 13 04
Thun, Dufourkaserne	● 06 35	● 07 05	● 07 35	● 08 05	● 08 35	● 09 05	● 09 35	● 10 05	● 10 35	● 11 05	● 11 35	● 12 05	● 12 35	● 13 05
Thun, Allmendstrasse/Polygon	● 06 35	● 07 06	● 07 35	● 08 06	● 08 35	● 09 06	● 09 35	● 10 06	● 10 35	● 11 06	● 11 35	● 12 06	● 12 35	● 13 06
♠ 1' Thun, Kleine Allmend	● 06 36	● 07 07	● 07 36	● 08 07	● 08 36	● 09 07	● 09 36	● 10 07	● 10 36	● 11 07	● 11 36	● 12 07	● 12 36	● 13 07
Thun, Zollhaus	● 06 38	● 07 08	● 07 38	● 08 08	● 08 38	● 09 08	● 09 38	● 10 08	● 10 38	● 11 08	● 11 38	● 12 08	● 12 38	● 13 08
Thierachern, unterer Schwand		● 07 10	● 07 39	● 08 10	● 08 39	● 09 10	● 09 39	● 10 10	● 10 39	● 11 10	● 11 39	● 12 10	● 12 39	● 13 10
Thierachern, mittlerer Schwand		● 07 11	● 07 41	● 08 11	● 08 41	● 09 11	● 09 41	● 10 11	● 10 41	● 11 11	● 11 41	● 12 11	● 12 41	● 13 11
Thierachern, Niesenstrasse		● 07 12	● 07 42	● 08 12	● 08 42	● 09 12	● 09 42	● 10 12	● 10 42	● 11 12	● 11 42	● 12 12	● 12 42	● 13 12
Thierachern, Oberer Schwand	● 06 40	● 07 14	● 07 43	● 08 14	● 08 43	● 09 14	● 09 43	● 10 14	● 10 43	● 11 14	● 11 43	● 12 14	● 12 43	● 13 14
Thierachern, Räbgäss	● 06 41	● 07 15	● 07 44	● 08 15	● 08 44	● 09 15	● 09 44	● 10 15	● 10 44	● 11 15	● 11 44	● 12 15	● 12 44	● 13 15
Thierachern, Kirche	● 06 44	● 07 17	● 07 47	● 08 17	● 08 47	● 09 17	● 09 47	● 10 17	● 10 47	● 11 17	● 11 47	● 12 17	● 12 47	● 13 17
Thierachern, Egg	● 06 45	● 07 18	● 07 48	● 08 18	● 08 48	● 09 18	● 09 48	● 10 18	● 10 48	● 11 18	● 11 48	● 12 18	● 12 48	● 13 18
♠ 1' Thierachern, Wahlen	● 06 46	● 07 19	● 07 49	● 08 19	● 08 49	● 09 19	● 09 49	● 10 19	● 10 49	● 11 19	● 11 49	● 12 19	● 12 49	● 13 19
Thierachern, Sandbühl	● 06 47		● 07 50		● 08 50		● 09 50		● 10 50		● 11 50		● 12 50	
Uebeschi, Weiersbühl	● 06 48		● 07 51		● 08 51		● 09 51		● 10 51		● 11 51		● 12 51	
Uebeschi, Dorf	● 06 49		● 07 52		● 08 52		● 09 52		● 10 52		● 11 52		● 12 52	
Uebeschi, Neubau	● 06 50		● 07 53		● 08 53		● 09 53		● 10 53		● 11 53		● 12 53	
Uebeschi, Neurütti	● 06 50		● 07 53		● 08 53		● 09 53		● 10 53		● 11 53		● 12 53	
Uebeschi, Dürrenbühl	● 06 51		● 07 54		● 08 54		● 09 54		● 10 54		● 11 54		● 12 54	
Blumenstein, Secki	● 06 52		● 07 55		● 08 55		● 09 55		● 10 55		● 11 55		● 12 55	
Blumenstein, Reckenbühl	● 06 53		● 07 56		● 08 56		● 09 56		● 10 56		● 11 56		● 12 56	
Blumenstein, Lochmannsbühl	● 06 54		● 07 57		● 08 57		● 09 57		● 10 57		● 11 57		● 12 57	
Thierachern, Wegweiser		● 07 20		● 08 20		● 09 20		● 10 20		● 11 20		● 12 20		● 13 20
Längenbühl, Weiermatt		● 07 22		● 08 22		● 09 22		● 10 22		● 11 22		● 12 22		● 13 22
Längenbühl, Grizzlibär		● 07 23		● 08 23		● 09 23		● 10 23		● 11 23		● 12 23		● 13 23
Längenbühl, Bach		● 07 24		● 08 24		● 09 24		● 10 24		● 11 24		● 12 24		● 13 24
Forst b. Längenbühl, Breite		● 07 25		● 08 25		● 09 25		● 10 25		● 11 25		● 12 25		● 13 25
Forst b. Längenbühl, Käserei		● 07 25		● 08 25		● 09 25		● 10 25		● 11 25		● 12 25		● 13 25
♠ 1' Wattenwil, Rössli		● 07 27		● 08 27		● 09 27		● 10 27		● 11 27		● 12 27		● 13 27
Wattenwil, Bären		● 07 28		● 08 28		● 09 28		● 10 28		● 11 28		● 12 28		● 13 28
♠ 1' Wattenwil, Postgasse		● 07 29		● 08 29		● 09 29		● 10 29		● 11 29		● 12 29		● 13 29
♠ 1' Blumenstein, Dorf	● 06 55		● 07 58		● 08 58		● 09 58		● 10 58		● 11 58		● 12 58	

31.050 Thun - Uebeschi - Blumenstein - (Linie 50) 
 Thun - Wattenwil - Blumenstein - (Linie 51) 

















































































































































Stand: 21. August 2024

	50032	51034	50036	51038	50040	51042	50044	51046	50046	51052	50054	51060	50058	51062
	50	51	50	51	50	51	50	51	50	51	50	51	50	51
	(Ab)	(Ab)	(Ab)	(Ab)	(Ab)	(Ab)	(Ab)	(Ab)	(Ab)	(Ab)	(Ab)	(Ab)	(Ab)	(Ab)
Thun, Bahnhof	13 31	14 01	14 31	15 01	15 31	16 01	16 31	17 01	17 31	18 01	18 31	19 01	19 31	20 08
† 4' Thun, Postbrücke	13 33	14 03	14 33	15 03	15 33	16 03	16 33	17 03	17 33	18 03	18 33	19 03	19 33	20 09
Thun, Guisanplatz	13 33	14 04	14 33	15 04	15 33	16 04	16 33	17 04	17 33	18 04	18 33	19 04	19 33	20 10
Thun, Hauptkaserne	13 34	14 04	14 34	15 04	15 34	16 04	16 34	17 04	17 34	18 04	18 34	19 04	19 34	20 11
Thun, Dufourkaserne	13 35	14 05	14 35	15 05	15 35	16 05	16 35	17 05	17 35	18 05	18 35	19 05	19 35	20 11
Thun, Allmendstrasse/Polygon	13 35	14 06	14 35	15 06	15 35	16 06	16 35	17 06	17 35	18 06	18 35	19 06	19 35	20 11
† 1' Thun, Kleine Allmend	13 36	14 07	14 36	15 07	15 36	16 07	16 36	17 07	17 36	18 07	18 36	19 07	19 36	20 12
Thun, Zollhaus	13 38	14 08	14 38	15 08	15 38	16 08	16 38	17 08	17 38	18 08	18 38	19 08	19 38	20 14
Thierachern, unterer Schwand	13 39	14 10	14 39	15 10	15 39	16 10	16 39	17 10	17 39	18 10	18 39	19 10	19 39	20 16
Thierachern, mittlerer Schwand	13 41	14 11	14 41	15 11	15 41	16 11	16 41	17 11	17 41	18 11	18 41	19 11	19 41	20 17
Thierachern, Niesenstrasse	13 42	14 12	14 42	15 12	15 42	16 12	16 42	17 12	17 42	18 12	18 42	19 12	19 42	20 18
Thierachern, Oberer Schwand	13 43	14 14	14 43	15 14	15 43	16 14	16 43	17 14	17 43	18 14	18 43	19 14	19 43	20 19
Thierachern, Räbgass	13 44	14 15	14 44	15 15	15 44	16 15	16 44	17 15	17 44	18 15	18 44	19 15	19 44	20 19
Thierachern, Kirche	13 47	14 17	14 47	15 17	15 47	16 17	16 47	17 17	17 47	18 17	18 47	19 17	19 47	20 21
Thierachern, Egg	13 48	14 18	14 48	15 18	15 48	16 18	16 48	17 18	17 48	18 18	18 48	19 18	19 48	20 22
† 1' Thierachern, Wahlen	13 49	14 19	14 49	15 19	15 49	16 19	16 49	17 19	17 49	18 19	18 49	19 19	19 49	20 23
Thierachern, Sandbühl	13 50		14 50		15 50		16 50		17 50		18 50		19 50	
Uebeschi, Weiersbühl	13 51		14 51		15 51		16 51		17 51		18 51		19 51	
Uebeschi, Dorf	13 52		14 52		15 52		16 52		17 52		18 52		19 52	
Uebeschi, Neubau	13 53		14 53		15 53		16 53		17 53		18 53		19 53	
Uebeschi, Neurütti	13 53		14 53		15 53		16 53		17 53		18 53		19 53	
Uebeschi, Dürrenbühl	13 54		14 54		15 54		16 54		17 54		18 54		19 54	
Blumenstein, Secki	13 55		14 55		15 55		16 55		17 55		18 55		19 55	
Blumenstein, Reckenbühl	13 56		14 56		15 56		16 56		17 56		18 56		19 56	
Blumenstein, Lochmannsbühl	13 57		14 57		15 57		16 57		17 57		18 57		19 57	
Thierachern, Wegweiser		14 20		15 20		16 20		17 20		18 20		19 20		20 24
Längenbühl, Weiermatt		14 22		15 22		16 22		17 22		18 22		19 22		20 25
Längenbühl, Grizzlibär		14 23		15 23		16 23		17 23		18 23		19 23		20 26
Längenbühl, Bach		14 24		15 24		16 24		17 24		18 24		19 24		20 27
Forst b. Längenbühl, Breite		14 25		15 25		16 25		17 25		18 25		19 25		20 28
Forst b. Längenbühl, Käserei		14 25		15 25		16 25		17 25		18 25		19 25		20 28
† 1' Wattenwil, Rössli		14 27		15 27		16 27		17 27		18 27		19 27		20 30
Wattenwil, Bären		14 28		15 28		16 28		17 28		18 28		19 28		20 30
† 1' Wattenwil, Postgasse		14 29		15 29		16 29		17 29		18 29		19 29		20 32
Wattenwil, Ey														20 33
Wattenwil, Stockern														20 33
Wattenwil, Lischen														20 34
Wattenwil, Mettlen														20 35
Blumenstein, Bad														20 37
† 1' Blumenstein, Dorf	13 58		14 58		15 58		16 58		17 58		18 58		19 58	20 39

31.050 Thun - Uebeschi - Blumenstein - (Linie 50) 
Thun - Wattenwil - Blumenstein - (Linie 51) 

Stand: 21. August 2024

⑥

→	50062	50064	50066	50068	50070
	50	50	50	50	50
	()	()	()	()	()
Thun, Bahnhof	 20 38	 21 07	 22 07	 23 07	 00 02
✚ 4' Thun, Postbrücke	 20 39	 21 08	 22 08	 23 08	 00 03
Thun, Guisanplatz	 20 40	 21 09	 22 09	 23 09	 00 04
Thun, Hauptkaserne	 20 41	 21 10	 22 10	 23 10	 00 05
Thun, Dufourkaserne	 20 41	 21 10	 22 10	 23 10	 00 05
Thun, Allmendstrasse/Polygon	 20 41	 21 11	 22 11	 23 10	 00 05
✚ 1' Thun, Kleine Allmend	 20 42	 21 11	 22 11	 23 11	 00 06
Thun, Zollhaus	 20 44	 21 13	 22 13	 23 13	 00 08
Thierachern, unterer Schwand	 20 46	 21 15	 22 15	 23 15	 00 10
Thierachern, mittlerer Schwand	 20 47	 21 16	 22 16	 23 16	 00 11
Thierachern, Niesenstrasse	 20 48	 21 17	 22 17	 23 17	 00 12
Thierachern, Oberer Schwand	 20 49	 21 18	 22 18	 23 18	 00 13
Thierachern, Räbgass	 20 49	 21 19	 22 19	 23 18	 00 13
Thierachern, Kirche	 20 51	 21 20	 22 20	 23 20	 00 15
Thierachern, Egg	 20 52	 21 21	 22 21	 23 21	 00 16
✚ 1' Thierachern, Wahlen	 20 53	 21 22	 22 22	 23 22	 00 17
Thierachern, Sandbühl	 20 54	 21 24	 22 24	 23 23	 00 18
Uebeschi, Weiersbühl	 20 55	 21 24	 22 24	 23 24	 00 19
Uebeschi, Dorf	 20 56	 21 26	 22 26	 23 25	 00 20
Uebeschi, Neubau	 20 57	 21 26	 22 26	 23 26	 00 21
Uebeschi, Neurütti	 20 57	 21 27	 22 27	 23 26	 00 21
Uebeschi, Dürrenbühl	 20 58	 21 28	 22 28	 23 27	 00 22
Blumenstein, Secki	 20 59	 21 29	 22 29	 23 28	 00 23
Blumenstein, Reckenbühl	 20 59	 21 29	 22 29	 23 28	 00 23
Blumenstein, Lochmannsbühl	 21 00	 21 30	 22 30	 23 29	 00 24
✚ 1' Blumenstein, Dorf	 21 01	 21 32	 22 32	 23 30	 00 26
Blumenstein, Bad					 00 26
Wattenwil, Mettlen					 00 28
Wattenwil, Stockern					 00 29
Wattenwil, Ey					 00 29
✚ 1' Wattenwil, Postgasse					 00 31
✚ 1' Wattenwil, Rössli					 00 32
Forst b. Längenbühl, Breite					 00 34
Längenbühl, Grizzlibär					 00 36
Thierachern, Wegweiser					 00 38

31.050 Blumenstein - Uebeschi - Thun - (Linie 50) 
 Blumenstein - Wattenwil - Thun - (Linie 51) 

Stand: 21. August 2024

⑥

	51003 51 (S)	50003 50 (S)	51005 51 (S)	50007 50 (S)	50013 50 (S)	51013 51 (S)	50017 50 (S)	51017 51 (S)	50021 50 (S)	51021 51 (S)	50023 50 (S)	51027 51 (S)	50027 50 (S)	51031 51 (S)
† 1 Blumenstein, Dorf		● 06 00		● 06 30	● 07 00		● 08 00		● 09 00		● 10 00		● 11 00	
Blumenstein, Lochmannsbühl		● 06 00		● 06 30	● 07 00		● 08 00		● 09 00		● 10 00		● 11 00	
Blumenstein, Reckenbühl		● 06 01		● 06 31	● 07 01		● 08 01		● 09 01		● 10 01		● 11 01	
Blumenstein, Secki		● 06 01		● 06 31	● 07 01		● 08 01		● 09 01		● 10 01		● 11 01	
Uebeschi, Dürrenbühl		● 06 02		● 06 32	● 07 02		● 08 02		● 09 02		● 10 02		● 11 02	
Uebeschi, Neurütti		● 06 03		● 06 33	● 07 03		● 08 03		● 09 03		● 10 03		● 11 03	
Uebeschi, Neubau		● 06 04		● 06 34	● 07 04		● 08 04		● 09 04		● 10 04		● 11 04	
Uebeschi, Dorf		● 06 05		● 06 35	● 07 05		● 08 05		● 09 05		● 10 05		● 11 05	
Uebeschi, Weiersbühl		● 06 06		● 06 36	● 07 06		● 08 06		● 09 06		● 10 06		● 11 06	
Thierachern, Sandbühl		● 06 07		● 06 37	● 07 07		● 08 07		● 09 07		● 10 07		● 11 07	
† 1 Blumenstein, Dorf			● 06 21											
Blumenstein, Bad			● 06 21											
Wattenwil, Mettlen			● 06 23											
Wattenwil, Lischen			● 06 23											
Wattenwil, Stockern			● 06 24											
Wattenwil, Ey			● 06 25											
† 1 Wattenwil, Postgasse			● 06 28											
† 1 Wattenwil, Postgasse	● 05 58	● 06 28			● 07 30		● 08 30		● 09 30		● 10 30		● 11 30	
Wattenwil, Bären	● 05 58	● 06 28			● 07 30		● 08 30		● 09 30		● 10 30		● 11 30	
† 1 Wattenwil, Rössli	● 05 59	● 06 29			● 07 31		● 08 31		● 09 31		● 10 31		● 11 31	
Forst b. Längenbühl, Käserei	● 06 01	● 06 31			● 07 33		● 08 33		● 09 33		● 10 33		● 11 33	
Forst b. Längenbühl, Breite	● 06 01	● 06 31			● 07 33		● 08 33		● 09 33		● 10 33		● 11 33	
Längenbühl, Bach	● 06 02	● 06 32			● 07 34		● 08 34		● 09 34		● 10 34		● 11 34	
Längenbühl, Grizzlibär	● 06 03	● 06 33			● 07 35		● 08 35		● 09 35		● 10 35		● 11 35	
Längenbühl, Weiermatt	● 06 04	● 06 34			● 07 36		● 08 36		● 09 36		● 10 36		● 11 36	
Thierachern, Wegweiser	● 06 05	● 06 35			● 07 37		● 08 37		● 09 37		● 10 37		● 11 37	
† 1 Thierachern, Wahlen	● 06 08	● 06 09	● 06 38	● 06 39	● 07 09	● 07 39	● 08 09	● 08 39	● 09 09	● 09 39	● 10 09	● 10 39	● 11 09	● 11 39
Thierachern, Egg		● 06 10		● 06 40	● 07 10	● 07 40	● 08 10	● 08 40	● 09 10	● 09 40	● 10 10	● 10 40	● 11 10	● 11 40
Thierachern, Kirche		● 06 12		● 06 42	● 07 12	● 07 42	● 08 12	● 08 42	● 09 12	● 09 42	● 10 12	● 10 42	● 11 12	● 11 42
Thierachern, Räbgass		● 06 13		● 06 43	● 07 13	● 07 43	● 08 13	● 08 43	● 09 13	● 09 43	● 10 13	● 10 43	● 11 13	● 11 43
Thierachern, Oberer Schwand		● 06 14		● 06 44	● 07 14	● 07 44	● 08 14	● 08 44	● 09 14	● 09 44	● 10 14	● 10 44	● 11 14	● 11 44
Thierachern, Niesenstrasse		● 06 15		● 06 45	● 07 15	● 07 45	● 08 15	● 08 45	● 09 15	● 09 45	● 10 15	● 10 45	● 11 15	● 11 45
Thierachern, mittlerer Schwand		● 06 16		● 06 46	● 07 16	● 07 46	● 08 16	● 08 46	● 09 16	● 09 46	● 10 16	● 10 46	● 11 16	● 11 46
Thierachern, unterer Schwand		● 06 17		● 06 47	● 07 17	● 07 47	● 08 17	● 08 47	● 09 17	● 09 47	● 10 17	● 10 47	● 11 17	● 11 47
Thun, Zollhaus		● 06 19		● 06 49	● 07 19	● 07 49	● 08 19	● 08 49	● 09 19	● 09 49	● 10 19	● 10 49	● 11 19	● 11 49
† 1 Thun, Kleine Allmend		● 06 21		● 06 51	● 07 21	● 07 51	● 08 21	● 08 51	● 09 21	● 09 51	● 10 21	● 10 51	● 11 21	● 11 51
Thun, Allmendstrasse/Polygon		● 06 22		● 06 52	● 07 22	● 07 52	● 08 22	● 08 52	● 09 22	● 09 52	● 10 22	● 10 52	● 11 22	● 11 52
Thun, Dufourkaserne		● 06 22		● 06 52	● 07 22	● 07 52	● 08 22	● 08 52	● 09 22	● 09 52	● 10 22	● 10 52	● 11 22	● 11 52
Thun, Hauptkaserne		● 06 23		● 06 53	● 07 23	● 07 53	● 08 23	● 08 53	● 09 23	● 09 53	● 10 23	● 10 53	● 11 23	● 11 53
Thun, Guisanplatz		● 06 24		● 06 54	● 07 24	● 07 54	● 08 24	● 08 54	● 09 24	● 09 54	● 10 24	● 10 54	● 11 24	● 11 54
† 4 Thun, Postbrücke		● 06 25		● 06 55	● 07 25	● 07 55	● 08 25	● 08 55	● 09 25	● 09 55	● 10 25	● 10 55	● 11 25	● 11 55
Thun, Bahnhof		● 06 27		● 06 57	● 07 27	● 07 57	● 08 27	● 08 57	● 09 27	● 09 57	● 10 27	● 10 57	● 11 27	● 11 57

31.050 Blumenstein - Uebeschi - Thun - (Linie 50) 
 Blumenstein - Wattenwil - Thun - (Linie 51) 

Stand: 21. August 2024

	50029	51035	50033	51041	50037	51045	50041	51051	50045	51057	50053	51061	50057	51065
	50	51	50	51	50	51	50	51	50	51	50	51	50	51
	(S)	(S)	(S)	(S)	(S)	(S)	(S)	(S)	(S)	(S)	(S)	(S)	(S)	(S)
† 1 Blumenstein, Dorf	● 12 00		● 13 00		● 14 00		● 15 00		● 16 00		● 17 00		● 18 00	
Blumenstein, Lochmannsbühl	● 12 00		● 13 00		● 14 00		● 15 00		● 16 00		● 17 00		● 18 00	
Blumenstein, Reckenbühl	● 12 01		● 13 01		● 14 01		● 15 01		● 16 01		● 17 01		● 18 01	
Blumenstein, Secki	● 12 01		● 13 01		● 14 01		● 15 01		● 16 01		● 17 01		● 18 01	
Uebeschi, Dürrenbühl	● 12 02		● 13 02		● 14 02		● 15 02		● 16 02		● 17 02		● 18 02	
Uebeschi, Neurütti	● 12 03		● 13 03		● 14 03		● 15 03		● 16 03		● 17 03		● 18 03	
Uebeschi, Neubau	● 12 04		● 13 04		● 14 04		● 15 04		● 16 04		● 17 04		● 18 04	
Uebeschi, Dorf	● 12 05		● 13 05		● 14 05		● 15 05		● 16 05		● 17 05		● 18 05	
Uebeschi, Weiersbühl	● 12 06		● 13 06		● 14 06		● 15 06		● 16 06		● 17 06		● 18 06	
Thierachern, Sandbühl	● 12 07		● 13 07		● 14 07		● 15 07		● 16 07		● 17 07		● 18 07	
† 1 Wattenwil, Postgasse		● 12 30		● 13 30		● 14 30		● 15 30		● 16 30		● 17 30		● 18 30
Wattenwil, Bären		● 12 30		● 13 30		● 14 30		● 15 30		● 16 30		● 17 30		● 18 30
† 1 Wattenwil, Rössli		● 12 31		● 13 31		● 14 31		● 15 31		● 16 31		● 17 31		● 18 31
Forst b. Längenbühl, Käserei		● 12 33		● 13 33		● 14 33		● 15 33		● 16 33		● 17 33		● 18 33
Forst b. Längenbühl, Breite		● 12 33		● 13 33		● 14 33		● 15 33		● 16 33		● 17 33		● 18 33
Längenbühl, Bach		● 12 34		● 13 34		● 14 34		● 15 34		● 16 34		● 17 34		● 18 34
Längenbühl, Grizzlibär		● 12 35		● 13 35		● 14 35		● 15 35		● 16 35		● 17 35		● 18 35
Längenbühl, Weiermatt		● 12 36		● 13 36		● 14 36		● 15 36		● 16 36		● 17 36		● 18 36
Thierachern, Wegweiser		● 12 37		● 13 37		● 14 37		● 15 37		● 16 37		● 17 37		● 18 37
† 1 Thierachern, Wahlen	● 12 09	● 12 39	● 13 09	● 13 39	● 14 09	● 14 39	● 15 09	● 15 39	● 16 09	● 16 39	● 17 09	● 17 39	● 18 09	● 18 39
Thierachern, Egg	● 12 10	● 12 40	● 13 10	● 13 40	● 14 10	● 14 40	● 15 10	● 15 40	● 16 10	● 16 40	● 17 10	● 17 40	● 18 10	● 18 40
Thierachern, Kirche	● 12 12	● 12 42	● 13 12	● 13 42	● 14 12	● 14 42	● 15 12	● 15 42	● 16 12	● 16 42	● 17 12	● 17 42	● 18 12	● 18 42
Thierachern, Räbgass	● 12 13	● 12 43	● 13 13	● 13 43	● 14 13	● 14 43	● 15 13	● 15 43	● 16 13	● 16 43	● 17 13	● 17 43	● 18 13	● 18 43
Thierachern, Oberer Schwand	● 12 14	● 12 44	● 13 14	● 13 44	● 14 14	● 14 44	● 15 14	● 15 44	● 16 14	● 16 44	● 17 14	● 17 44	● 18 14	● 18 44
Thierachern, Niesenstrasse	● 12 15	● 12 45	● 13 15	● 13 45	● 14 15	● 14 45	● 15 15	● 15 45	● 16 15	● 16 45	● 17 15	● 17 45	● 18 15	● 18 45
Thierachern, mittlerer Schwand	● 12 16	● 12 46	● 13 16	● 13 46	● 14 16	● 14 46	● 15 16	● 15 46	● 16 16	● 16 46	● 17 16	● 17 46	● 18 16	● 18 46
Thierachern, unterer Schwand	● 12 17	● 12 47	● 13 17	● 13 47	● 14 17	● 14 47	● 15 17	● 15 47	● 16 17	● 16 47	● 17 17	● 17 47	● 18 17	● 18 47
Thun, Zollhaus	● 12 19	● 12 49	● 13 19	● 13 49	● 14 19	● 14 49	● 15 19	● 15 49	● 16 19	● 16 49	● 17 19	● 17 49	● 18 19	● 18 49
† 1 Thun, Kleine Allmend	● 12 21	● 12 51	● 13 21	● 13 51	● 14 21	● 14 51	● 15 21	● 15 51	● 16 21	● 16 51	● 17 21	● 17 51	● 18 21	● 18 51
Thun, Allmendstrasse/Polygon	● 12 22	● 12 52	● 13 22	● 13 52	● 14 22	● 14 52	● 15 22	● 15 52	● 16 22	● 16 52	● 17 22	● 17 52	● 18 22	● 18 52
Thun, Dufourkaserne	● 12 22	● 12 52	● 13 22	● 13 52	● 14 22	● 14 52	● 15 22	● 15 52	● 16 22	● 16 52	● 17 22	● 17 52	● 18 22	● 18 52
Thun, Hauptkaserne	● 12 23	● 12 53	● 13 23	● 13 53	● 14 23	● 14 53	● 15 23	● 15 53	● 16 23	● 16 53	● 17 23	● 17 53	● 18 23	● 18 53
Thun, Guisanplatz	● 12 24	● 12 54	● 13 24	● 13 54	● 14 24	● 14 54	● 15 24	● 15 54	● 16 24	● 16 54	● 17 24	● 17 54	● 18 24	● 18 54
† 4 Thun, Postbrücke	● 12 25	● 12 55	● 13 25	● 13 55	● 14 25	● 14 55	● 15 25	● 15 55	● 16 25	● 16 55	● 17 25	● 17 55	● 18 25	● 18 55
Thun, Bahnhof	● 12 27	● 12 57	● 13 27	● 13 57	● 14 27	● 14 57	● 15 27	● 15 57	● 16 27	● 16 57	● 17 27	● 17 57	● 18 27	● 18 57

31.050 Blumenstein - Uebeschi - Thun - (Linie 50) 
 Blumenstein - Wattenwil - Thun - (Linie 51) 

Stand: 21. August 2024

⑥



	50061 50 (50)	51071 51 (51)	50063 50 (50)	51073 51 (51)	51077 51 (51)	51079 51 (51)	51083 51 (51)
† 1 Blumenstein, Dorf	● 19 00		● 20 00				
Blumenstein, Lochmannsbühl	● 19 00		● 20 00				
Blumenstein, Reckenbühl	● 19 01		● 20 01				
Blumenstein, Secki	● 19 01		● 20 01				
Uebeschi, Dürrenbühl	● 19 02		● 20 02				
Uebeschi, Neurütti	● 19 03		● 20 03				
Uebeschi, Neubau	● 19 04		● 20 04				
Uebeschi, Dorf	● 19 05		● 20 05				
Uebeschi, Weiersbühl	● 19 06		● 20 06				
Thierachern, Sandbühl	● 19 07		● 20 07				
† 1 Blumenstein, Dorf				● 20 27	● 21 31	● 22 31	● 23 31
Blumenstein, Bad				● 20 27	● 21 31	● 22 31	● 23 31
Wattenwil, Mettlen				● 20 29	● 21 33	● 22 33	● 23 33
Wattenwil, Lischen				● 20 29	● 21 33	● 22 33	● 23 33
Wattenwil, Stockern				● 20 30	● 21 34	● 22 34	● 23 34
Wattenwil, Ey				● 20 30	● 21 34	● 22 34	● 23 34
† 1 Wattenwil, Postgasse				● 20 32	● 21 36	● 22 36	● 23 36
† 1 Wattenwil, Postgasse		● 19 30		● 20 32	● 21 36	● 22 36	● 23 36
Wattenwil, Bären		● 19 30		● 20 32	● 21 36	● 22 36	● 23 36
† 1 Wattenwil, Rössli		● 19 31		● 20 33	● 21 37	● 22 37	● 23 37
Forst b. Längenbühl, Käserei		● 19 33		● 20 34	● 21 38	● 22 38	● 23 38
Forst b. Längenbühl, Breite		● 19 33		● 20 35	● 21 39	● 22 39	● 23 39
Längenbühl, Bach		● 19 34		● 20 36	● 21 40	● 22 40	● 23 40
Längenbühl, Grizzlibär		● 19 35		● 20 37	● 21 41	● 22 41	● 23 41
Längenbühl, Weiermatt		● 19 36		● 20 38	● 21 42	● 22 42	● 23 42
Thierachern, Wegweiser		● 19 37		● 20 39	● 21 43	● 22 43	● 23 43
† 1 Thierachern, Wahlen	● 19 09	● 19 39	● 20 09	● 20 41	● 21 45	● 22 45	● 23 45
Thierachern, Egg	● 19 10	● 19 40	● 20 10	● 20 41	● 21 45	● 22 45	● 23 45
Thierachern, Kirche	● 19 12	● 19 42	● 20 12	● 20 43	● 21 47	● 22 47	● 23 47
Thierachern, Räbgass	● 19 13	● 19 43	● 20 13	● 20 44	● 21 48	● 22 48	● 23 48
Thierachern, Oberer Schwand	● 19 14	● 19 44	● 20 14	● 20 45	● 21 49	● 22 49	● 23 49
Thierachern, Niesenstrasse	● 19 15	● 19 45	● 20 15	● 20 46			
Thierachern, mittlerer Schwand	● 19 16	● 19 46	● 20 16	● 20 47			
Thierachern, unterer Schwand	● 19 17	● 19 47	● 20 17	● 20 48			
Thun, Zollhaus	● 19 19	● 19 49	● 20 19	● 20 50	● 21 50	● 22 50	● 23 50
† 1 Thun, Kleine Allmend	● 19 21	● 19 51	● 20 21	● 20 52	● 21 52	● 22 52	● 23 52
Thun, Allmendstrasse/Polygon	● 19 22	● 19 52	● 20 22	● 20 52	● 21 52	● 22 52	● 23 52
Thun, Dufourkaserne	● 19 22	● 19 52	● 20 22	● 20 53	● 21 53	● 22 53	● 23 53
Thun, Hauptkaserne	● 19 23	● 19 53	● 20 23	● 20 53	● 21 53	● 22 53	● 23 53
Thun, Guisanplatz	● 19 24	● 19 54	● 20 24	● 20 54	● 21 54	● 22 54	● 23 54
† 4 Thun, Postbrücke	● 19 25	● 19 55	● 20 25	● 20 55	● 21 55	● 22 55	● 23 55
Thun, Bahnhof	● 19 27	● 19 57	● 20 27	● 20 57	● 21 57	● 22 57	● 23 57

31.050 Thun - Uebeschi - Blumenstein - (Linie 50) 
 Thun - Wattenwil - Blumenstein - (Linie 51) 















Stand: 21. August 2024

†

	50004	51000	50008	51004	50012	50016	50020	51018	50024	51022	50028	50032	51032	50036
	50	51	50	51	50	50	50	51	50	51	50	50	51	50
	(ab)	(ab)	(ab)	(ab)	(ab)	(ab)	(ab)	(ab)	(ab)	(ab)	(ab)	(ab)	(ab)	(ab)
Thun, Bahnhof	● 06 31	● 07 01	● 07 31	● 08 01	● 08 31	● 09 31	● 10 31	● 11 01	● 11 31	● 12 01	● 12 31	● 13 31	● 14 01	● 14 31
✚ 4' Thun, Postbrücke	● 06 33	● 07 03	● 07 33	● 08 03	● 08 33	● 09 33	● 10 33	● 11 03	● 11 33	● 12 03	● 12 33	● 13 33	● 14 03	● 14 33
Thun, Guisanplatz	● 06 33	● 07 04	● 07 33	● 08 03	● 08 33	● 09 33	● 10 33	● 11 04	● 11 33	● 12 03	● 12 33	● 13 33	● 14 03	● 14 33
Thun, Hauptkaserne	● 06 34	● 07 04	● 07 34	● 08 04	● 08 34	● 09 34	● 10 34	● 11 04	● 11 34	● 12 04	● 12 34	● 13 34	● 14 04	● 14 34
Thun, Dufourkaserne	● 06 35	● 07 05	● 07 35	● 08 05	● 08 35	● 09 35	● 10 35	● 11 05	● 11 35	● 12 05	● 12 35	● 13 35	● 14 05	● 14 35
Thun, Allmendstrasse/Polygon	● 06 35	● 07 06	● 07 35	● 08 05	● 08 35	● 09 35	● 10 35	● 11 06	● 11 35	● 12 05	● 12 35	● 13 35	● 14 05	● 14 35
✚ 1' Thun, Kleine Allmend	● 06 36	● 07 07	● 07 36	● 08 06	● 08 36	● 09 36	● 10 36	● 11 07	● 11 36	● 12 06	● 12 36	● 13 36	● 14 06	● 14 36
Thun, Zollhaus	● 06 38	● 07 08	● 07 38	● 08 08	● 08 38	● 09 38	● 10 38	● 11 08	● 11 38	● 12 08	● 12 38	● 13 38	● 14 08	● 14 38
Thierachern, unterer Schwand		● 07 10	● 07 39	● 08 10	● 08 39	● 09 39	● 10 39	● 11 10	● 11 39	● 12 10	● 12 39	● 13 39	● 14 10	● 14 39
Thierachern, mittlerer Schwand		● 07 11	● 07 41	● 08 11	● 08 41	● 09 41	● 10 41	● 11 11	● 11 41	● 12 11	● 12 41	● 13 41	● 14 11	● 14 41
Thierachern, Niesenstrasse		● 07 12	● 07 42	● 08 12	● 08 42	● 09 42	● 10 42	● 11 12	● 11 42	● 12 12	● 12 42	● 13 42	● 14 12	● 14 42
Thierachern, Oberer Schwand	● 06 40	● 07 14	● 07 43	● 08 13	● 08 43	● 09 43	● 10 43	● 11 14	● 11 43	● 12 13	● 12 43	● 13 43	● 14 13	● 14 43
Thierachern, Räbgass	● 06 41	● 07 15	● 07 44	● 08 15	● 08 44	● 09 44	● 10 44	● 11 15	● 11 44	● 12 15	● 12 44	● 13 44	● 14 15	● 14 44
Thierachern, Kirche	● 06 44	● 07 17	● 07 47	● 08 17	● 08 47	● 09 47	● 10 47	● 11 17	● 11 47	● 12 17	● 12 47	● 13 47	● 14 17	● 14 47
Thierachern, Egg	● 06 45	● 07 18	● 07 48	● 08 18	● 08 48	● 09 48	● 10 48	● 11 18	● 11 48	● 12 18	● 12 48	● 13 48	● 14 18	● 14 48
✚ 1' Thierachern, Wahlen	● 06 46	● 07 19	● 07 49	● 08 19	● 08 49	● 09 49	● 10 49	● 11 19	● 11 49	● 12 19	● 12 49	● 13 49	● 14 19	● 14 49
Thierachern, Sandbühl	● 06 47		● 07 50		● 08 50	● 09 50	● 10 50		● 11 50		● 12 50	● 13 50		● 14 50
Uebeschi, Weiersbühl	● 06 48		● 07 51		● 08 51	● 09 51	● 10 51		● 11 51		● 12 51	● 13 51		● 14 51
Uebeschi, Dorf	● 06 49		● 07 52		● 08 52	● 09 52	● 10 52		● 11 52		● 12 52	● 13 52		● 14 52
Uebeschi, Neubau	● 06 50		● 07 53		● 08 53	● 09 53	● 10 53		● 11 53		● 12 53	● 13 53		● 14 53
Uebeschi, Neurütti	● 06 50		● 07 53		● 08 53	● 09 53	● 10 53		● 11 53		● 12 53	● 13 53		● 14 53
Uebeschi, Dürrenbühl	● 06 51		● 07 54		● 08 54	● 09 54	● 10 54		● 11 54		● 12 54	● 13 54		● 14 54
Blumenstein, Secki	● 06 52		● 07 55		● 08 55	● 09 55	● 10 55		● 11 55		● 12 55	● 13 55		● 14 55
Blumenstein, Reckenbühl	● 06 53		● 07 56		● 08 56	● 09 56	● 10 56		● 11 56		● 12 56	● 13 56		● 14 56
Blumenstein, Lochmannsbühl	● 06 54		● 07 57		● 08 57	● 09 57	● 10 57		● 11 57		● 12 57	● 13 57		● 14 57
Thierachern, Wegweiser		● 07 20		● 08 20				● 11 20		● 12 20			● 14 20	
Längenbühl, Weiermatt		● 07 22		● 08 22				● 11 22		● 12 22			● 14 22	
Längenbühl, Grizzlibär		● 07 23		● 08 23				● 11 23		● 12 23			● 14 23	
Längenbühl, Bach		● 07 24		● 08 24				● 11 24		● 12 24			● 14 24	
Forst b. Längenbühl, Breite		● 07 25		● 08 25				● 11 25		● 12 25			● 14 25	
Forst b. Längenbühl, Käserei		● 07 25		● 08 26				● 11 25		● 12 26			● 14 26	
✚ 1' Wattenwil, Rössli		● 07 27		● 08 27				● 11 27		● 12 27			● 14 27	
Wattenwil, Bären		● 07 28		● 08 28				● 11 28		● 12 28			● 14 28	
✚ 1' Wattenwil, Postgasse		● 07 29		● 08 30				● 11 29		● 12 30			● 14 30	
Wattenwil, Ey				● 08 31						● 12 31			● 14 31	
Wattenwil, Stockern				● 08 31						● 12 31			● 14 31	
Wattenwil, Lischen				● 08 32						● 12 32			● 14 32	
Wattenwil, Mettlen				● 08 33						● 12 33			● 14 33	
Blumenstein, Bad				● 08 35						● 12 35			● 14 35	
✚ 1' Blumenstein, Dorf	● 06 55		● 07 58	● 08 36	● 08 58	● 09 58	● 10 58		● 11 58	● 12 36	● 12 58	● 13 58	● 14 36	● 14 58















31.050 Blumenstein - Uebeschi - Thun - (Linie 50) 
 Blumenstein - Wattenwil - Thun - (Linie 51) 

Stand: 21. August 2024

	51001	50003	51005	50007	50013	51013	50017	50019	50023	51025	50027	51031	50029	50033
	51	50	51	50	50	51	50	50	50	51	50	51	50	50
	()	()	()	()	()	()	()	()	()	()	()	()	()	()
† 1 Blumenstein, Dorf		● 06 00		● 06 30	● 07 00		● 08 00	● 09 00	● 10 00		● 11 00		● 12 00	● 13 00
Blumenstein, Lochmannsbühl		● 06 00		● 06 30	● 07 00		● 08 00	● 09 00	● 10 00		● 11 00		● 12 00	● 13 00
Blumenstein, Reckenbühl		● 06 01		● 06 31	● 07 01		● 08 01	● 09 01	● 10 01		● 11 01		● 12 01	● 13 01
Blumenstein, Secki		● 06 01		● 06 31	● 07 01		● 08 01	● 09 01	● 10 01		● 11 01		● 12 01	● 13 01
Uebeschi, Dürrenbühl		● 06 02		● 06 32	● 07 02		● 08 02	● 09 02	● 10 02		● 11 02		● 12 02	● 13 02
Uebeschi, Neurütti		● 06 03		● 06 33	● 07 03		● 08 03	● 09 03	● 10 03		● 11 03		● 12 03	● 13 03
Uebeschi, Neubau		● 06 04		● 06 34	● 07 04		● 08 04	● 09 04	● 10 04		● 11 04		● 12 04	● 13 04
Uebeschi, Dorf		● 06 05		● 06 35	● 07 05		● 08 05	● 09 05	● 10 05		● 11 05		● 12 05	● 13 05
Uebeschi, Weiersbühl		● 06 06		● 06 36	● 07 06		● 08 06	● 09 06	● 10 06		● 11 06		● 12 06	● 13 06
Thierachern, Sandbühl		● 06 07		● 06 37	● 07 07		● 08 07	● 09 07	● 10 07		● 11 07		● 12 07	● 13 07
† 1 Blumenstein, Dorf	● 05 51		● 06 21							● 10 23				
Blumenstein, Bad	● 05 51		● 06 21							● 10 23				
Wattenwil, Mettlen	● 05 53		● 06 23							● 10 25				
Wattenwil, Lischen	● 05 53		● 06 23							● 10 25				
Wattenwil, Stockern	● 05 54		● 06 24							● 10 26				
Wattenwil, Ey	● 05 55		● 06 25							● 10 27				
† 1 Wattenwil, Postgasse	● 05 58		● 06 28							● 10 30				
† 1 Wattenwil, Postgasse	● 05 58		● 06 28		● 07 30					● 10 30		● 11 30		
Wattenwil, Bären	● 05 58		● 06 28		● 07 30					● 10 30		● 11 30		
† 1 Wattenwil, Rössli	● 05 59		● 06 29		● 07 31					● 10 31		● 11 31		
Forst b. Längenbühl, Käserei	● 06 01		● 06 31		● 07 33					● 10 33		● 11 33		
Forst b. Längenbühl, Breite	● 06 01		● 06 31		● 07 33					● 10 33		● 11 33		
Längenbühl, Bach	● 06 02		● 06 32		● 07 34					● 10 34		● 11 34		
Längenbühl, Grizzlibär	● 06 03		● 06 33		● 07 35					● 10 35		● 11 35		
Längenbühl, Weiermatt	● 06 04		● 06 34		● 07 36					● 10 36		● 11 36		
Thierachern, Wegweiser	● 06 05		● 06 35		● 07 37					● 10 37		● 11 37		
† 1 Thierachern, Wahlen	● 06 08	● 06 09	● 06 38	● 06 39	● 07 09	● 07 39	● 08 09	● 09 09	● 10 09	● 10 39	● 11 09	● 11 39	● 12 09	● 13 09
Thierachern, Egg		● 06 10		● 06 40	● 07 10	● 07 40	● 08 10	● 09 10	● 10 10	● 10 40	● 11 10	● 11 40	● 12 10	● 13 10
Thierachern, Kirche		● 06 12		● 06 42	● 07 12	● 07 42	● 08 12	● 09 12	● 10 12	● 10 42	● 11 12	● 11 42	● 12 12	● 13 12
Thierachern, Rägass		● 06 13		● 06 43	● 07 13	● 07 43	● 08 13	● 09 13	● 10 13	● 10 43	● 11 13	● 11 43	● 12 13	● 13 13
Thierachern, Oberer Schwand		● 06 14		● 06 44	● 07 14	● 07 44	● 08 14	● 09 14	● 10 14	● 10 44	● 11 14	● 11 44	● 12 14	● 13 14
Thierachern, Niesenstrasse		● 06 15		● 06 45	● 07 15	● 07 45	● 08 15	● 09 15	● 10 15	● 10 45	● 11 15	● 11 45	● 12 15	● 13 15
Thierachern, mittlerer Schwand		● 06 16		● 06 46	● 07 16	● 07 46	● 08 16	● 09 16	● 10 16	● 10 46	● 11 16	● 11 46	● 12 16	● 13 16
Thierachern, unterer Schwand		● 06 17		● 06 47	● 07 17	● 07 47	● 08 17	● 09 17	● 10 17	● 10 47	● 11 17	● 11 47	● 12 17	● 13 17
Thun, Zollhaus		● 06 19		● 06 49	● 07 19	● 07 49	● 08 19	● 09 19	● 10 19	● 10 49	● 11 19	● 11 49	● 12 19	● 13 19
† 1 Thun, Kleine Allmend		● 06 21		● 06 51	● 07 21	● 07 51	● 08 21	● 09 21	● 10 21	● 10 51	● 11 21	● 11 51	● 12 21	● 13 21
Thun, Allmendstrasse/Polygon		● 06 22		● 06 52	● 07 22	● 07 52	● 08 22	● 09 22	● 10 22	● 10 52	● 11 22	● 11 52	● 12 22	● 13 22
Thun, Dufourkaserne		● 06 22		● 06 52	● 07 22	● 07 52	● 08 22	● 09 22	● 10 22	● 10 52	● 11 22	● 11 52	● 12 22	● 13 22
Thun, Hauptkaserne		● 06 23		● 06 53	● 07 23	● 07 53	● 08 23	● 09 23	● 10 23	● 10 53	● 11 23	● 11 53	● 12 23	● 13 23
Thun, Guisanplatz		● 06 24		● 06 54	● 07 24	● 07 54	● 08 24	● 09 24	● 10 24	● 10 54	● 11 24	● 11 54	● 12 24	● 13 24
† 4 Thun, Postbrücke		● 06 25		● 06 55	● 07 25	● 07 55	● 08 25	● 09 25	● 10 25	● 10 55	● 11 25	● 11 55	● 12 25	● 13 25
Thun, Bahnhof		● 06 27		● 06 57	● 07 27	● 07 57	● 08 27	● 09 27	● 10 27	● 10 57	● 11 27	● 11 57	● 12 27	● 13 27

31.050 Blumenstein - Uebeschi - Thun - (Linie 50) 
 Blumenstein - Wattenwil - Thun - (Linie 51) 



Stand: 21. August 2024

	51039	50039	50041	51049	50047	51055	50051	51061	50059	50061	51069	50063	51075	51077
	51	50	50	51	50	51	50	51	50	50	51	50	51	51
	()	()	()	()	()	()	()	()	()	()	()	()	()	()
†														
←														
† 1 Blumenstein, Dorf		● 14 00	● 15 00		● 16 00		● 17 00		● 18 00	● 19 00		● 20 00		
Blumenstein, Lochmannsbühl		● 14 00	● 15 00		● 16 00		● 17 00		● 18 00	● 19 00		● 20 00		
Blumenstein, Reckenbühl		● 14 01	● 15 01		● 16 01		● 17 01		● 18 01	● 19 01		● 20 01		
Blumenstein, Secki		● 14 01	● 15 01		● 16 01		● 17 01		● 18 01	● 19 01		● 20 01		
Uebeschi, Dürrenbühl		● 14 02	● 15 02		● 16 02		● 17 02		● 18 02	● 19 02		● 20 02		
Uebeschi, Neurütti		● 14 03	● 15 03		● 16 03		● 17 03		● 18 03	● 19 03		● 20 03		
Uebeschi, Neubau		● 14 04	● 15 04		● 16 04		● 17 04		● 18 04	● 19 04		● 20 04		
Uebeschi, Dorf		● 14 05	● 15 05		● 16 05		● 17 05		● 18 05	● 19 05		● 20 05		
Uebeschi, Weiersbühl		● 14 06	● 15 06		● 16 06		● 17 06		● 18 06	● 19 06		● 20 06		
Thierachern, Sandbühl		● 14 07	● 15 07		● 16 07		● 17 07		● 18 07	● 19 07		● 20 07		
† 1 Blumenstein, Dorf	● 13 23			● 15 23							● 19 23		● 20 27	● 21 31
Blumenstein, Bad	● 13 23			● 15 23							● 19 23		● 20 27	● 21 31
Wattenwil, Mettlen	● 13 25			● 15 25							● 19 25		● 20 29	● 21 33
Wattenwil, Lischen	● 13 25			● 15 25							● 19 25		● 20 29	● 21 33
Wattenwil, Stockern	● 13 26			● 15 26							● 19 26		● 20 30	● 21 34
Wattenwil, Ey	● 13 27			● 15 27							● 19 27		● 20 30	● 21 34
† 1 Wattenwil, Postgasse	● 13 30			● 15 30							● 19 30		● 20 32	● 21 36
† 1 Wattenwil, Postgasse	● 13 30			● 15 30		● 16 30		● 17 30			● 19 30		● 20 32	● 21 36
Wattenwil, Bären	● 13 30			● 15 30		● 16 30		● 17 30			● 19 30		● 20 32	● 21 36
† 1 Wattenwil, Rössli	● 13 31			● 15 31		● 16 31		● 17 31			● 19 31		● 20 33	● 21 37
Forst b. Längenbühl, Käserei	● 13 33			● 15 33		● 16 33		● 17 33			● 19 33		● 20 34	● 21 38
Forst b. Längenbühl, Breite	● 13 33			● 15 33		● 16 33		● 17 33			● 19 33		● 20 35	● 21 39
Längenbühl, Bach	● 13 34			● 15 34		● 16 34		● 17 34			● 19 34		● 20 36	● 21 40
Längenbühl, Grizzlibär	● 13 35			● 15 35		● 16 35		● 17 35			● 19 35		● 20 37	● 21 41
Längenbühl, Weiermatt	● 13 36			● 15 36		● 16 36		● 17 36			● 19 36		● 20 38	● 21 42
Thierachern, Wegweiser	● 13 37			● 15 37		● 16 37		● 17 37			● 19 37		● 20 39	● 21 43
† 1 Thierachern, Wahlen	● 13 39	● 14 09	● 15 09	● 15 39	● 16 09	● 16 39	● 17 09	● 17 39	● 18 09	● 19 09	● 19 39	● 20 09	● 20 41	● 21 45
Thierachern, Egg	● 13 40	● 14 10	● 15 10	● 15 40	● 16 10	● 16 40	● 17 10	● 17 40	● 18 10	● 19 10	● 19 40	● 20 10	● 20 41	● 21 45
Thierachern, Kirche	● 13 42	● 14 12	● 15 12	● 15 42	● 16 12	● 16 42	● 17 12	● 17 42	● 18 12	● 19 12	● 19 42	● 20 12	● 20 43	● 21 47
Thierachern, Räbgass	● 13 43	● 14 13	● 15 13	● 15 43	● 16 13	● 16 43	● 17 13	● 17 43	● 18 13	● 19 13	● 19 43	● 20 13	● 20 44	● 21 48
Thierachern, Oberer Schwand	● 13 44	● 14 14	● 15 14	● 15 44	● 16 14	● 16 44	● 17 14	● 17 44	● 18 14	● 19 14	● 19 44	● 20 14	● 20 45	● 21 49
Thierachern, Niesenstrasse	● 13 45	● 14 15	● 15 15	● 15 45	● 16 15	● 16 45	● 17 15	● 17 45	● 18 15	● 19 15	● 19 45	● 20 15	● 20 46	
Thierachern, mittlerer Schwand	● 13 46	● 14 16	● 15 16	● 15 46	● 16 16	● 16 46	● 17 16	● 17 46	● 18 16	● 19 16	● 19 46	● 20 16	● 20 47	
Thierachern, unterer Schwand	● 13 47	● 14 17	● 15 17	● 15 47	● 16 17	● 16 47	● 17 17	● 17 47	● 18 17	● 19 17	● 19 47	● 20 17	● 20 48	
Thun, Zollhaus	● 13 49	● 14 19	● 15 19	● 15 49	● 16 19	● 16 49	● 17 19	● 17 49	● 18 19	● 19 19	● 19 49	● 20 19	● 20 50	● 21 50
† 1 Thun, Kleine Allmend	● 13 51	● 14 21	● 15 21	● 15 51	● 16 21	● 16 51	● 17 21	● 17 51	● 18 21	● 19 21	● 19 51	● 20 21	● 20 52	● 21 52
Thun, Allmendstrasse/Polygon	● 13 52	● 14 22	● 15 22	● 15 52	● 16 22	● 16 52	● 17 22	● 17 52	● 18 22	● 19 22	● 19 52	● 20 22	● 20 52	● 21 52
Thun, Dufourkaserne	● 13 52	● 14 22	● 15 22	● 15 52	● 16 22	● 16 52	● 17 22	● 17 52	● 18 22	● 19 22	● 19 52	● 20 22	● 20 53	● 21 53
Thun, Hauptkaserne	● 13 53	● 14 23	● 15 23	● 15 53	● 16 23	● 16 53	● 17 23	● 17 53	● 18 23	● 19 23	● 19 53	● 20 23	● 20 53	● 21 53
Thun, Guisanplatz	● 13 54	● 14 24	● 15 24	● 15 54	● 16 24	● 16 54	● 17 24	● 17 54	● 18 24	● 19 24	● 19 54	● 20 24	● 20 54	● 21 54
† 4 Thun, Postbrücke	● 13 55	● 14 25	● 15 25	● 15 55	● 16 25	● 16 55	● 17 25	● 17 55	● 18 25	● 19 25	● 19 55	● 20 25	● 20 55	● 21 55
Thun, Bahnhof	● 13 57	● 14 27	● 15 27	● 15 57	● 16 27	● 16 57	● 17 27	● 17 57	● 18 27	● 19 27	● 19 57	● 20 27	● 20 57	● 21 57

31.050 Blumenstein - Uebeschi - Thun - (Linie 50) 
Blumenstein - Wattenwil - Thun - (Linie 51) 

Stand: 21. August 2024

†

	51079 51 ()	51081 51 ()
←		
† 1' Blumenstein, Dorf	● 22 31	● 23 31
Blumenstein, Bad	● 22 31	● 23 31
Wattenwil, Mettlen	● 22 33	● 23 33
Wattenwil, Lischen	● 22 33	● 23 33
Wattenwil, Stockern	● 22 34	● 23 34
Wattenwil, Ey	● 22 34	● 23 34
† 1' Wattenwil, Postgasse	● 22 36	● 23 36
† 1' Wattenwil, Postgasse	● 22 36	● 23 36
Wattenwil, Bären	● 22 36	● 23 36
† 1' Wattenwil, Rössli	● 22 37	● 23 37
Forst b. Längenbühl, Käserei	● 22 38	● 23 38
Forst b. Längenbühl, Breite	● 22 39	● 23 39
Längenbühl, Bach	● 22 40	● 23 40
Längenbühl, Grizzlibär	● 22 41	● 23 41
Längenbühl, Weiermatt	● 22 42	● 23 42
Thierachern, Wegweiser	● 22 43	● 23 43
† 1' Thierachern, Wahlen	● 22 45	● 23 45
Thierachern, Egg	● 22 45	● 23 45
Thierachern, Kirche	● 22 47	● 23 47
Thierachern, Räbgass	● 22 48	● 23 48
Thierachern, Oberer Schwand	● 22 49	● 23 49
Thun, Zollhaus	● 22 50	● 23 50
† 1' Thun, Kleine Allmend	● 22 52	● 23 52
Thun, Allmendstrasse/Polygon	● 22 52	● 23 52
Thun, Dufourkaserne	● 22 53	● 23 53
Thun, Hauptkaserne	● 22 53	● 23 53
Thun, Guisanplatz	● 22 54	● 23 54
† 4' Thun, Postbrücke	● 22 55	● 23 55
Thun, Bahnhof	● 22 57	● 23 57

Zeichenerklärung

⑥ Samstag

Ⓐ Montag–Freitag ohne allg. Feiertage

† Sonntage und allg. Feiertage

→ Fahrpläne der Gegenrichtung, bitte weiterblättern

← Fahrpläne der Gegenrichtung, bitte zurückblättern

● Abfahrtszeit

● Ankunftszeit

● Abfahrtszeit

● Halt nur zum Aussteigen

 Bus() VELOS: Platzzahl eingeschränkt

Allgemeine Feiertage sind: 25.12., 26.12., 1.1., 2.1., Karfreitag, Ostermontag, Auffahrt, Pfingstmontag, 1.8.

† Umsteigezeit in Minuten innerhalb der Haltestelle (ohne Zeitangabe 2')

Transportunternehmen

STI Bus AG

3602 Thun

☎ 033 225 13 13

www.stibus.ch

info@stibus.ch