

31.050 Thun - Uebeschi - Blumenstein - (Linie 50) 
 Thun - Wattenwil - Blumenstein - (Linie 51) 

Stand: 7. November 2023

	50000	50002	51002	50006	51008	50010	51010	50014	51016	50018	51020	50022	51026	50026
	50	50	51	50	51	50	51	50	51	50	51	50	51	50
	(♻️)	(♻️)	(♻️)	(♻️)	(♻️)	(♻️)	(♻️)	(♻️)	(♻️)	(♻️)	(♻️)	(♻️)	(♻️)	(♻️)
Thun, Bahnhof	● 05 58	● 06 28	● 07 01	● 07 31	● 08 01	● 08 31	● 09 01	● 09 31	● 10 01	● 10 31	● 11 01	● 11 31	● 12 01	● 12 31
♠ 4' Thun, Postbrücke	● 06 00	● 06 30	● 07 03	● 07 33	● 08 03	● 08 33	● 09 03	● 09 33	● 10 03	● 10 33	● 11 03	● 11 33	● 12 03	● 12 33
Thun, Guisanplatz	● 06 00	● 06 30	● 07 04	● 07 33	● 08 04	● 08 33	● 09 03	● 09 33	● 10 04	● 10 33	● 11 04	● 11 33	● 12 04	● 12 33
Thun, Hauptkaserne	● 06 01	● 06 31	● 07 05	● 07 34	● 08 05	● 08 34	● 09 04	● 09 34	● 10 05	● 10 34	● 11 05	● 11 34	● 12 05	● 12 34
Thun, Dufourkaserne	● 06 02	● 06 32	● 07 06	● 07 35	● 08 06	● 08 35	● 09 05	● 09 35	● 10 06	● 10 35	● 11 06	● 11 35	● 12 06	● 12 35
Thun, Allmendstrasse/Polygon	● 06 02	● 06 32	● 07 06	● 07 35	● 08 06	● 08 35	● 09 05	● 09 35	● 10 06	● 10 35	● 11 06	● 11 35	● 12 06	● 12 35
♠ 1' Thun, Kleine Allmend	● 06 03	● 06 33	● 07 07	● 07 36	● 08 07	● 08 36	● 09 06	● 09 36	● 10 07	● 10 36	● 11 07	● 11 36	● 12 07	● 12 36
Thun, Zollhaus	● 06 05	● 06 35	● 07 09	● 07 38	● 08 09	● 08 38	● 09 08	● 09 38	● 10 09	● 10 38	● 11 09	● 11 38	● 12 09	● 12 38
Thierachern, unterer Schwand				● 07 39		● 08 39	● 09 09	● 09 39	● 10 10	● 10 39	● 11 10	● 11 39	● 12 10	● 12 39
Thierachern, mittlerer Schwand				● 07 41		● 08 41	● 09 11	● 09 41	● 10 12	● 10 41	● 11 12	● 11 41	● 12 12	● 12 41
Thierachern, Niesenstrasse				● 07 42		● 08 42	● 09 12	● 09 42	● 10 13	● 10 42	● 11 13	● 11 42	● 12 13	● 12 42
Thierachern, Oberer Schwand	● 06 07	● 06 37	● 07 11	● 07 43	● 08 11	● 08 43	● 09 13	● 09 43	● 10 15	● 10 43	● 11 15	● 11 43	● 12 15	● 12 43
Thierachern, Räbgass	● 06 09	● 06 39	● 07 12	● 07 44	● 08 12	● 08 44	● 09 14	● 09 44	● 10 16	● 10 44	● 11 16	● 11 44	● 12 16	● 12 44
Thierachern, Kirche	● 06 11	● 06 41	● 07 14	● 07 47	● 08 14	● 08 47	● 09 17	● 09 47	● 10 18	● 10 47	● 11 18	● 11 47	● 12 18	● 12 47
Thierachern, Egg	● 06 12	● 06 42	● 07 15	● 07 48	● 08 15	● 08 48	● 09 18	● 09 48	● 10 19	● 10 48	● 11 19	● 11 48	● 12 19	● 12 48
♠ 1' Thierachern, Wahlen	● 06 13	● 06 43	● 07 16	● 07 49	● 08 16	● 08 49	● 09 19	● 09 49	● 10 20	● 10 49	● 11 20	● 11 49	● 12 20	● 12 49
Thierachern, Sandbühl				● 07 50		● 08 50		● 09 50		● 10 50		● 11 50		● 12 50
Uebeschi, Weiersbühl				● 07 51		● 08 51		● 09 51		● 10 51		● 11 51		● 12 51
Uebeschi, Dorf				● 07 52		● 08 52		● 09 52		● 10 52		● 11 52		● 12 52
Uebeschi, Neubau				● 07 53		● 08 53		● 09 53		● 10 53		● 11 53		● 12 53
Uebeschi, Neurütti				● 07 53		● 08 53		● 09 53		● 10 53		● 11 53		● 12 53
Uebeschi, Dürrenbühl				● 07 54		● 08 54		● 09 54		● 10 54		● 11 54		● 12 54
Uebeschi, Kärsele	● 06 14	● 06 44												
Blumenstein, Secki	● 06 15	● 06 45		● 07 55		● 08 55		● 09 55		● 10 55		● 11 55		● 12 55
Blumenstein, Reckenbühl	● 06 16	● 06 46		● 07 56		● 08 56		● 09 56		● 10 56		● 11 56		● 12 56
Blumenstein, Lochmannsbühl	● 06 17	● 06 47		● 07 57		● 08 57		● 09 57		● 10 57		● 11 57		● 12 57
Thierachern, Wegweiser			● 07 17		● 08 17		● 09 20		● 10 21		● 11 21		● 12 21	
Längenbühl, Weiermatt			● 07 19		● 08 19		● 09 22		● 10 23		● 11 23		● 12 23	
Längenbühl, Grizzlibär			● 07 20		● 08 20		● 09 23		● 10 24		● 11 24		● 12 24	
Längenbühl, Bach			● 07 21		● 08 21		● 09 24		● 10 25		● 11 25		● 12 25	
Forst b. Längenbühl, Breite			● 07 22		● 08 22		● 09 25		● 10 26		● 11 26		● 12 26	
Forst b. Längenbühl, Käserei			● 07 22		● 08 22		● 09 25		● 10 26		● 11 26		● 12 26	
♠ 1' Wattenwil, Rössli			● 07 24		● 08 24		● 09 27		● 10 28		● 11 28		● 12 28	
Wattenwil, Bären			● 07 25		● 08 25		● 09 28		● 10 29		● 11 29		● 12 29	
♠ 1' Wattenwil, Postgasse			● 07 27		● 08 27		● 09 29		● 10 30		● 11 30		● 12 30	
Wattenwil, Ey									● 10 32		● 11 32		● 12 32	
Wattenwil, Stockern									● 10 32		● 11 32		● 12 32	
Wattenwil, Lischen									● 10 33		● 11 33		● 12 33	
Wattenwil, Mettlen									● 10 34		● 11 34		● 12 34	
Blumenstein, Bad									● 10 36		● 11 36		● 12 36	
♠ 1' Blumenstein, Dorf	● 06 19	● 06 48		● 07 58		● 08 58		● 09 58	● 10 37	● 10 58	● 11 37	● 11 58	● 12 37	● 12 58

31.050 Thun - Uebeschi - Blumenstein - (Linie 50) 
 Thun - Wattenwil - Blumenstein - (Linie 51) 

Stand: 7. November 2023

	51030	50030	51036	50034	51040	50038	51044	50042	51048	50048	51050	51054	50050	50052
	51	50	51	50	51	50	51	50	51	50	51	51	50	50
	(♻️)	(♻️)	(♻️)	(♻️)	(♻️)	(♻️)	(♻️)	(♻️)	(♻️)	(♻️)	(♻️)	(♻️)	(♻️)	(♻️)
Thun, Bahnhof	● 13 01	● 13 31	● 14 01	● 14 31	● 15 01	● 15 31	● 16 01	● 16 31	● 17 01	● 17 31	● 17 46	● 18 01	● 18 16	● 18 31
♠ 4' Thun, Postbrücke	● 13 03	● 13 33	● 14 03	● 14 33	● 15 03	● 15 33	● 16 03	● 16 33	● 17 03	● 17 33	● 17 48	● 18 03	● 18 18	● 18 33
Thun, Guisanplatz	● 13 04	● 13 33	● 14 04	● 14 33	● 15 04	● 15 33	● 16 04	● 16 34	● 17 04	● 17 34	● 17 49	● 18 04	● 18 18	● 18 33
Thun, Hauptkaserne	● 13 05	● 13 34	● 14 05	● 14 34	● 15 05	● 15 34	● 16 05	● 16 35	● 17 05	● 17 35	● 17 50	● 18 05	● 18 19	● 18 34
Thun, Dufourkaserne	● 13 06	● 13 35	● 14 06	● 14 35	● 15 06	● 15 35	● 16 06	● 16 36	● 17 06	● 17 36	● 17 51	● 18 06	● 18 20	● 18 35
Thun, Allmendstrasse/Polygon	● 13 06	● 13 35	● 14 06	● 14 35	● 15 06	● 15 35	● 16 06	● 16 36	● 17 06	● 17 36	● 17 51	● 18 06	● 18 20	● 18 35
♠ 1' Thun, Kleine Allmend	● 13 07	● 13 36	● 14 07	● 14 36	● 15 07	● 15 36	● 16 07	● 16 37	● 17 07	● 17 37	● 17 52	● 18 07	● 18 21	● 18 36
Thun, Zollhaus	● 13 09	● 13 38	● 14 09	● 14 38	● 15 09	● 15 38	● 16 09	● 16 39	● 17 09	● 17 39	● 17 54	● 18 09	● 18 23	● 18 38
Thierachern, unterer Schwand	● 13 10	● 13 39	● 14 10	● 14 39	● 15 10	● 15 39	● 16 10	● 16 40	● 17 10	● 17 40	● 17 55	● 18 10	● 18 24	● 18 39
Thierachern, mittlerer Schwand	● 13 12	● 13 41	● 14 12	● 14 41	● 15 12	● 15 41	● 16 12	● 16 42	● 17 12	● 17 42	● 17 57	● 18 12	● 18 26	● 18 41
Thierachern, Niesenstrasse	● 13 13	● 13 42	● 14 13	● 14 42	● 15 13	● 15 42	● 16 13	● 16 43	● 17 13	● 17 43	● 17 58	● 18 13	● 18 27	● 18 42
Thierachern, Oberer Schwand	● 13 15	● 13 43	● 14 15	● 14 43	● 15 15	● 15 43	● 16 15	● 16 45	● 17 15	● 17 45	● 18 00	● 18 15	● 18 28	● 18 43
Thierachern, Räbgass	● 13 16	● 13 44	● 14 16	● 14 44	● 15 16	● 15 44	● 16 16	● 16 46	● 17 16	● 17 46	● 18 01	● 18 16	● 18 29	● 18 44
Thierachern, Kirche	● 13 18	● 13 47	● 14 18	● 14 47	● 15 18	● 15 47	● 16 18	● 16 48	● 17 18	● 17 48	● 18 03	● 18 18	● 18 32	● 18 47
Thierachern, Egg	● 13 19	● 13 48	● 14 19	● 14 48	● 15 19	● 15 48	● 16 19	● 16 49	● 17 19	● 17 49	● 18 04	● 18 19	● 18 33	● 18 48
♠ 1' Thierachern, Wahlen	● 13 20	● 13 49	● 14 20	● 14 49	● 15 20	● 15 49	● 16 20	● 16 50	● 17 20	● 17 50	● 18 05	● 18 20	● 18 34	● 18 49
Thierachern, Sandbühl		● 13 50		● 14 50		● 15 50		● 16 51		● 17 51				● 18 50
Uebeschi, Weiersbühl		● 13 51		● 14 51		● 15 51		● 16 52		● 17 52				● 18 51
Uebeschi, Dorf		● 13 52		● 14 52		● 15 52		● 16 53		● 17 53				● 18 52
Uebeschi, Neubau		● 13 53		● 14 53		● 15 53		● 16 54		● 17 54				● 18 53
Uebeschi, Neurütti		● 13 53		● 14 53		● 15 53		● 16 54		● 17 54				● 18 53
Uebeschi, Dürrenbühl		● 13 54		● 14 54		● 15 54		● 16 55		● 17 55				● 18 54
Uebeschi, Kärselen													● 18 35	
Blumenstein, Secki		● 13 55		● 14 55		● 15 55		● 16 56		● 17 56			● 18 36	● 18 55
Blumenstein, Reckenbühl		● 13 56		● 14 56		● 15 56		● 16 56		● 17 56			● 18 36	● 18 56
Blumenstein, Lochmannsbühl		● 13 57		● 14 57		● 15 57		● 16 57		● 17 57			● 18 37	● 18 57
Thierachern, Wegweiser	● 13 21		● 14 21		● 15 21		● 16 21		● 17 21		● 18 06	● 18 21		
Längenbühl, Weiermatt	● 13 23		● 14 23		● 15 23		● 16 23		● 17 23		● 18 08	● 18 23		
Längenbühl, Grizzlibär	● 13 24		● 14 24		● 15 24		● 16 24		● 17 24		● 18 09	● 18 24		
Längenbühl, Bach	● 13 25		● 14 25		● 15 25		● 16 25		● 17 25		● 18 10	● 18 25		
Forst b. Längenbühl, Breite	● 13 26		● 14 26		● 15 26		● 16 26		● 17 26		● 18 11	● 18 26		
Forst b. Längenbühl, Käserei	● 13 26		● 14 26		● 15 26		● 16 26		● 17 26		● 18 11	● 18 26		
♠ 1' Wattenwil, Rössli	● 13 28		● 14 28		● 15 28		● 16 28		● 17 28		● 18 13	● 18 28		
Wattenwil, Bären	● 13 29		● 14 29		● 15 29		● 16 29		● 17 29		● 18 14	● 18 29		
♠ 1' Wattenwil, Postgasse	● 13 30		● 14 30		● 15 30		● 16 30		● 17 30		● 18 16	● 18 30		
Wattenwil, Ey	● 13 32		● 14 32		● 15 32		● 16 32		● 17 32			● 18 32		
Wattenwil, Stockern	● 13 32		● 14 32		● 15 32		● 16 32		● 17 32			● 18 32		
Wattenwil, Lischen	● 13 33		● 14 33		● 15 33		● 16 33		● 17 33			● 18 33		
Wattenwil, Mettlen	● 13 34		● 14 34		● 15 34		● 16 34		● 17 34			● 18 34		
Blumenstein, Bad	● 13 36		● 14 36		● 15 36		● 16 36		● 17 36			● 18 36		
♠ 1' Blumenstein, Dorf	● 13 37	● 13 58	● 14 37	● 14 58	● 15 37	● 15 58	● 16 37	● 16 59	● 17 37	● 17 59		● 18 37	● 18 39	● 18 58

31.050 Thun - Uebeschi - Blumenstein - (Linie 50) 
 Thun - Wattenwil - Blumenstein - (Linie 51) 

Stand: 7. November 2023

	51058 51 (50b)	50056 50 (50b)	51062 51 (50b)	50062 50 (50b)	50064 50 (50b)	50066 50 (50b)	50068 50 (50b)	50070 50 (50b)
Thun, Bahnhof	19 01	19 31	20 07	20 37	21 07	22 07	23 07	00 01
† 4' Thun, Postbrücke	19 03	19 33	20 08	20 38	21 08	22 08	23 08	00 02
Thun, Guisanplatz	19 03	19 33	20 09	20 39	21 09	22 09	23 09	00 03
Thun, Hauptkaserne	19 04	19 34	20 10	20 40	21 10	22 10	23 10	00 04
Thun, Dufourkaserne	19 05	19 35	20 10	20 40	21 10	22 10	23 10	00 04
Thun, Allmendstrasse/Polygon	19 05	19 35	20 10	20 40	21 10	22 10	23 10	00 04
† 1' Thun, Kleine Allmend	19 06	19 36	20 11	20 41	21 11	22 11	23 11	00 05
Thun, Zollhaus	19 08	19 38	20 13	20 43	21 13	22 13	23 13	00 07
Thierachern, unterer Schwand	19 09	19 39	20 15	20 45	21 15	22 15	23 15	00 09
Thierachern, mittlerer Schwand	19 11	19 41	20 16	20 46	21 16	22 16	23 16	00 10
Thierachern, Niesenstrasse	19 12	19 42	20 17	20 47	21 17	22 17	23 17	00 11
Thierachern, Oberer Schwand	19 13	19 43	20 18	20 48	21 18	22 18	23 18	00 12
Thierachern, Räbgass	19 14	19 44	20 18	20 48	21 18	22 18	23 18	00 12
Thierachern, Kirche	19 17	19 47	20 20	20 50	21 20	22 20	23 20	00 14
Thierachern, Egg	19 18	19 48	20 21	20 51	21 21	22 21	23 21	00 15
† 1' Thierachern, Wahlen	19 19	19 49	20 22	20 52	21 22	22 22	23 22	00 16
Thierachern, Sandbühl		19 50		20 53	21 23	22 23	23 23	00 17
Uebeschi, Weiersbühl		19 51		20 54	21 24	22 24	23 24	00 18
Uebeschi, Dorf		19 52		20 55	21 25	22 25	23 25	00 19
Uebeschi, Neubau		19 53		20 56	21 26	22 26	23 26	00 20
Uebeschi, Neurütti		19 53		20 56	21 26	22 26	23 26	00 20
Uebeschi, Dürrenbühl		19 54		20 57	21 27	22 27	23 27	00 21
Blumenstein, Secki		19 55		20 58	21 28	22 28	23 28	00 22
Blumenstein, Reckenbühl		19 56		20 58	21 28	22 28	23 28	00 22
Blumenstein, Lochmannsbühl		19 57		20 59	21 29	22 29	23 29	00 23
Thierachern, Wegweiser	19 20		20 23					
Längenbühl, Weiermatt	19 22		20 24					
Längenbühl, Grizzlibär	19 23		20 25					
Längenbühl, Bach	19 24		20 26					
Forst b. Längenbühl, Breite	19 25		20 27					
Forst b. Längenbühl, Käserei	19 25		20 27					
† 1' Wattenwil, Rössli	19 27		20 29					
Wattenwil, Bären	19 28		20 29					
† 1' Wattenwil, Postgasse	19 29		20 31					
Wattenwil, Ey			20 32					
Wattenwil, Stockern			20 32					
Wattenwil, Lischen			20 33					
Wattenwil, Mettlen			20 34					
Blumenstein, Bad			20 36					
† 1' Blumenstein, Dorf	19 58	20 38	21 00	21 30	22 30	23 30		00 25
Blumenstein, Bad								00 25
Wattenwil, Mettlen								00 27
Wattenwil, Stockern								00 28
Wattenwil, Ey								00 28
† 1' Wattenwil, Postgasse								00 30
† 1' Wattenwil, Rössli								00 31
Forst b. Längenbühl, Breite								00 33
Längenbühl, Grizzlibär								00 35
Thierachern, Wegweiser								00 37

31.050 Blumenstein - Uebeschi - Thun - (Linie 50) 
 Blumenstein - Wattenwil - Thun - (Linie 51) 

Stand: 7. November 2023

	50001	51003	50003	50005	51007	50009	50011	51009	50015	51011	50017	51015	50019	51019
	50	51	50	50	51	50	50	51	50	51	50	51	50	51
	(♻️)	(♻️)	(♻️)	(♻️)	(♻️)	(♻️)	(♻️)	(♻️)	(♻️)	(♻️)	(♻️)	(♻️)	(♻️)	(♻️)
♠ 1 Blumenstein, Dorf	● 05 27		● 06 00			● 06 33			● 07 03		● 08 00		● 09 00	
Blumenstein, Lochmannsbühl	● 05 27		● 06 00			● 06 33			● 07 03		● 08 00		● 09 00	
Blumenstein, Reckenbühl	● 05 28		● 06 01			● 06 34			● 07 04		● 08 01		● 09 01	
Blumenstein, Secki	● 05 28		● 06 01			● 06 34			● 07 04		● 08 01		● 09 01	
Uebeschi, Dürrenbühl	● 05 29		● 06 02			● 06 35			● 07 05		● 08 02		● 09 02	
Uebeschi, Neurütti	● 05 30		● 06 03			● 06 36			● 07 06		● 08 03		● 09 03	
Uebeschi, Neubau	● 05 31		● 06 04			● 06 37			● 07 07		● 08 04		● 09 04	
Uebeschi, Dorf	● 05 32		● 06 05			● 06 38			● 07 08		● 08 05		● 09 05	
Uebeschi, Weiersbühl	● 05 33		● 06 06			● 06 39			● 07 09		● 08 06		● 09 06	
Thierachern, Sandbühl	● 05 34		● 06 07			● 06 40			● 07 10		● 08 07		● 09 07	
♠ 1 Blumenstein, Dorf					● 06 22			● 06 51						
Blumenstein, Bad					● 06 22			● 06 51						
Wattenwil, Mettlen					● 06 24			● 06 53						
Wattenwil, Lischen					● 06 24			● 06 53						
Wattenwil, Stockern					● 06 25			● 06 54						
Wattenwil, Ey					● 06 26			● 06 55						
♠ 1 Wattenwil, Postgasse					● 06 29			● 06 58						
♠ 1 Wattenwil, Postgasse		● 05 58			● 06 29			● 06 59		● 07 29		● 08 29		● 09 29
Wattenwil, Bären		● 05 58			● 06 29			● 06 59		● 07 29		● 08 29		● 09 29
♠ 1 Wattenwil, Rössli		● 05 59			● 06 30			● 07 00		● 07 30		● 08 30		● 09 30
Forst b. Längenbühl, Käserei		● 06 01			● 06 32			● 07 02		● 07 32		● 08 32		● 09 32
Forst b. Längenbühl, Breite		● 06 01			● 06 33			● 07 03		● 07 33		● 08 33		● 09 33
Längenbühl, Bach		● 06 02			● 06 34			● 07 04		● 07 34		● 08 34		● 09 34
Längenbühl, Grizzlibär		● 06 03			● 06 34			● 07 04		● 07 34		● 08 34		● 09 34
Längenbühl, Weiermatt		● 06 04			● 06 36			● 07 06		● 07 36		● 08 36		● 09 36
Thierachern, Wegweiser		● 06 05			● 06 37			● 07 07		● 07 37		● 08 37		● 09 37
♠ 1 Thierachern, Wahlen	● 05 36	● 06 08	● 06 09	● 06 24	● 06 39	● 06 42	● 06 54	● 07 09	● 07 12	● 07 39	● 08 09	● 08 39	● 09 09	● 09 39
Thierachern, Egg	● 05 37		● 06 10	● 06 25	● 06 40	● 06 43	● 06 55	● 07 10	● 07 13	● 07 40	● 08 10	● 08 40	● 09 10	● 09 40
Thierachern, Kirche	● 05 39		● 06 12	● 06 27	● 06 42	● 06 45	● 06 57	● 07 12	● 07 15	● 07 42	● 08 12	● 08 42	● 09 12	● 09 42
Thierachern, Räbgass	● 05 40		● 06 13	● 06 28	● 06 43	● 06 46	● 06 58	● 07 13	● 07 16	● 07 43	● 08 13	● 08 43	● 09 13	● 09 43
Thierachern, Oberer Schwand	● 05 41		● 06 14	● 06 29	● 06 44	● 06 47	● 06 59	● 07 14	● 07 17	● 07 44	● 08 14	● 08 44	● 09 14	● 09 44
Thierachern, Niesenstrasse	● 05 42		● 06 15	● 06 30	● 06 45		● 07 00	● 07 15		● 07 45	● 08 15	● 08 45	● 09 15	● 09 45
Thierachern, mittlerer Schwand	● 05 43		● 06 16	● 06 31	● 06 46		● 07 01	● 07 16		● 07 46	● 08 16	● 08 46	● 09 16	● 09 46
Thierachern, unterer Schwand	● 05 44		● 06 17	● 06 32	● 06 47		● 07 02	● 07 17		● 07 47	● 08 17	● 08 47	● 09 17	● 09 47
Thun, Zollhaus	● 05 46		● 06 19	● 06 34	● 06 49	● 06 48	● 07 04	● 07 19	● 07 18	● 07 49	● 08 19	● 08 49	● 09 19	● 09 49
♠ 1 Thun, Kleine Allmend	● 05 48		● 06 21	● 06 36	● 06 51	● 06 51	● 07 06	● 07 21	● 07 21	● 07 51	● 08 21	● 08 51	● 09 21	● 09 51
Thun, Allmendstrasse/Polygon	● 05 49		● 06 22	● 06 37	● 06 52	● 06 51	● 07 07	● 07 22	● 07 21	● 07 52	● 08 22	● 08 52	● 09 22	● 09 52
Thun, Dufourkaserne	● 05 49		● 06 22	● 06 37	● 06 52	● 06 52	● 07 07	● 07 22	● 07 22	● 07 52	● 08 22	● 08 52	● 09 22	● 09 52
Thun, Hauptkaserne	● 05 50		● 06 23	● 06 38	● 06 53	● 06 52	● 07 08	● 07 23	● 07 22	● 07 53	● 08 23	● 08 53	● 09 23	● 09 53
Thun, Guisanplatz	● 05 51		● 06 24	● 06 39	● 06 54	● 06 53	● 07 09	● 07 24	● 07 23	● 07 54	● 08 24	● 08 54	● 09 24	● 09 54
♠ 4 Thun, Postbrücke	● 05 52		● 06 25	● 06 40	● 06 55	● 06 54	● 07 10	● 07 25	● 07 24	● 07 55	● 08 25	● 08 55	● 09 25	● 09 55
Thun, Bahnhof	● 05 54		● 06 27	● 06 42	● 06 57	● 06 57	● 07 12	● 07 27	● 07 27	● 07 57	● 08 27	● 08 57	● 09 27	● 09 57

31.050 Blumenstein - Uebeschi - Thun - (Linie 50) 
 Blumenstein - Wattenwil - Thun - (Linie 51) 

Stand: 7. November 2023

	50023	51023	50025	51029	50031	51033	50033	51037	50035	51043	50043	51047	50049	51053
	50	51	50	51	50	51	50	51	50	51	50	51	50	51
	(♻️)	(♻️)	(♻️)	(♻️)	(♻️)	(♻️)	(♻️)	(♻️)	(♻️)	(♻️)	(♻️)	(♻️)	(♻️)	(♻️)
♠ 1 Blumenstein, Dorf	● 10 00		● 11 00		● 12 00		● 13 00		● 14 00		● 15 00		● 16 00	
Blumenstein, Lochmannsbühl	● 10 00		● 11 00		● 12 00		● 13 00		● 14 00		● 15 00		● 16 00	
Blumenstein, Reckenbühl	● 10 01		● 11 01		● 12 01		● 13 01		● 14 01		● 15 01		● 16 01	
Blumenstein, Secki	● 10 01		● 11 01		● 12 01		● 13 01		● 14 01		● 15 01		● 16 01	
Uebeschi, Dürrenbühl	● 10 02		● 11 02		● 12 02		● 13 02		● 14 02		● 15 02		● 16 02	
Uebeschi, Neurütti	● 10 03		● 11 03		● 12 03		● 13 03		● 14 03		● 15 03		● 16 03	
Uebeschi, Neubau	● 10 04		● 11 04		● 12 04		● 13 04		● 14 04		● 15 04		● 16 04	
Uebeschi, Dorf	● 10 05		● 11 05		● 12 05		● 13 05		● 14 05		● 15 05		● 16 05	
Uebeschi, Weiersbühl	● 10 06		● 11 06		● 12 06		● 13 06		● 14 06		● 15 06		● 16 06	
Thierachern, Sandbühl	● 10 07		● 11 07		● 12 07		● 13 07		● 14 07		● 15 07		● 16 07	
♠ 1 Wattenwil, Postgasse		● 10 29		● 11 29		● 12 29		● 13 29		● 14 29		● 15 29		● 16 29
Wattenwil, Bären		● 10 29		● 11 29		● 12 29		● 13 29		● 14 29		● 15 29		● 16 29
♠ 1 Wattenwil, Rössli		● 10 30		● 11 30		● 12 30		● 13 30		● 14 30		● 15 30		● 16 30
Forst b. Längenbühl, Käserei		● 10 32		● 11 32		● 12 32		● 13 32		● 14 32		● 15 32		● 16 32
Forst b. Längenbühl, Breite		● 10 33		● 11 33		● 12 33		● 13 33		● 14 33		● 15 33		● 16 33
Längenbühl, Bach		● 10 34		● 11 34		● 12 34		● 13 34		● 14 34		● 15 34		● 16 34
Längenbühl, Grizzlibär		● 10 34		● 11 34		● 12 34		● 13 34		● 14 34		● 15 34		● 16 34
Längenbühl, Weiermatt		● 10 36		● 11 36		● 12 36		● 13 36		● 14 36		● 15 36		● 16 36
Thierachern, Wegweiser		● 10 37		● 11 37		● 12 37		● 13 37		● 14 37		● 15 37		● 16 37
♠ 1 Thierachern, Wahlen	● 10 09	● 10 39	● 11 09	● 11 39	● 12 09	● 12 39	● 13 09	● 13 39	● 14 09	● 14 39	● 15 09	● 15 39	● 16 09	● 16 39
Thierachern, Egg	● 10 10	● 10 40	● 11 10	● 11 40	● 12 10	● 12 40	● 13 10	● 13 40	● 14 10	● 14 40	● 15 10	● 15 40	● 16 10	● 16 40
Thierachern, Kirche	● 10 12	● 10 42	● 11 12	● 11 42	● 12 12	● 12 42	● 13 12	● 13 42	● 14 12	● 14 42	● 15 12	● 15 42	● 16 12	● 16 42
Thierachern, Räbgass	● 10 13	● 10 43	● 11 13	● 11 43	● 12 13	● 12 43	● 13 13	● 13 43	● 14 13	● 14 43	● 15 13	● 15 43	● 16 13	● 16 43
Thierachern, Oberer Schwand	● 10 14	● 10 44	● 11 14	● 11 44	● 12 14	● 12 44	● 13 14	● 13 44	● 14 14	● 14 44	● 15 14	● 15 44	● 16 14	● 16 44
Thierachern, Niesenstrasse	● 10 15	● 10 45	● 11 15	● 11 45	● 12 15	● 12 45	● 13 15	● 13 45	● 14 15	● 14 45	● 15 15	● 15 45	● 16 15	● 16 45
Thierachern, mittlerer Schwand	● 10 16	● 10 46	● 11 16	● 11 46	● 12 16	● 12 46	● 13 16	● 13 46	● 14 16	● 14 46	● 15 16	● 15 46	● 16 16	● 16 46
Thierachern, unterer Schwand	● 10 17	● 10 47	● 11 17	● 11 47	● 12 17	● 12 47	● 13 17	● 13 47	● 14 17	● 14 47	● 15 17	● 15 47	● 16 17	● 16 47
Thun, Zollhaus	● 10 19	● 10 49	● 11 19	● 11 49	● 12 19	● 12 49	● 13 19	● 13 49	● 14 19	● 14 49	● 15 19	● 15 49	● 16 19	● 16 49
♠ 1 Thun, Kleine Allmend	● 10 21	● 10 51	● 11 21	● 11 51	● 12 21	● 12 51	● 13 21	● 13 51	● 14 21	● 14 51	● 15 21	● 15 51	● 16 21	● 16 51
Thun, Allmendstrasse/Polygon	● 10 22	● 10 52	● 11 22	● 11 52	● 12 22	● 12 52	● 13 22	● 13 52	● 14 22	● 14 52	● 15 22	● 15 52	● 16 22	● 16 52
Thun, Dufourkaserne	● 10 22	● 10 52	● 11 22	● 11 52	● 12 22	● 12 52	● 13 22	● 13 52	● 14 22	● 14 52	● 15 22	● 15 52	● 16 22	● 16 52
Thun, Hauptkaserne	● 10 23	● 10 53	● 11 23	● 11 53	● 12 23	● 12 53	● 13 23	● 13 53	● 14 23	● 14 53	● 15 23	● 15 53	● 16 23	● 16 53
Thun, Guisanplatz	● 10 24	● 10 54	● 11 24	● 11 54	● 12 24	● 12 54	● 13 24	● 13 54	● 14 24	● 14 54	● 15 24	● 15 54	● 16 24	● 16 54
♠ 4 Thun, Postbrücke	● 10 25	● 10 55	● 11 25	● 11 55	● 12 25	● 12 55	● 13 25	● 13 55	● 14 25	● 14 55	● 15 25	● 15 55	● 16 25	● 16 55
Thun, Bahnhof	● 10 27	● 10 57	● 11 27	● 11 57	● 12 27	● 12 57	● 13 27	● 13 57	● 14 27	● 14 57	● 15 27	● 15 57	● 16 27	● 16 57

31.050 Blumenstein - Uebeschi - Thun - (Linie 50) 
 Blumenstein - Wattenwil - Thun - (Linie 51) 

Stand: 7. November 2023

	50051	51059	50055	50057	51063	50061	51067	50065	51075	51077	51079	51081
	50	51	50	50	51	50	51	50	51	51	51	51
	(♻️)	(♻️)	(♻️)	(♻️)	(♻️)	(♻️)	(♻️)	(♻️)	(♻️)	(♻️)	(♻️)	(♻️)
♠ 1' Blumenstein, Dorf	● 17 00		● 17 39	● 18 00		● 19 00		● 20 02				
Blumenstein, Lochmannsbühl	● 17 00		● 17 39	● 18 00		● 19 00		● 20 02				
Blumenstein, Reckenbühl	● 17 01		● 17 40	● 18 01		● 19 01		● 20 03				
Blumenstein, Secki	● 17 01		● 17 40	● 18 01		● 19 01		● 20 03				
Uebeschi, Dürrenbühl	● 17 02			● 18 02		● 19 02		● 20 04				
Uebeschi, Neurütti	● 17 03			● 18 03		● 19 03		● 20 05				
Uebeschi, Neubau	● 17 04			● 18 04		● 19 04		● 20 06				
Uebeschi, Dorf	● 17 05			● 18 05		● 19 05		● 20 07				
Uebeschi, Weiersbühl	● 17 06			● 18 06		● 19 06		● 20 08				
Thierachern, Sandbühl	● 17 07			● 18 07		● 19 07		● 20 09				
Uebeschi, Kärselen			● 17 41									
♠ 1' Blumenstein, Dorf								● 20 27	● 21 31	● 22 31	● 23 31	
Blumenstein, Bad								● 20 27	● 21 31	● 22 31	● 23 31	
Wattenwil, Mettlen								● 20 29	● 21 33	● 22 33	● 23 33	
Wattenwil, Lischen								● 20 29	● 21 33	● 22 33	● 23 33	
Wattenwil, Stockern								● 20 30	● 21 34	● 22 34	● 23 34	
Wattenwil, Ey								● 20 30	● 21 34	● 22 34	● 23 34	
♠ 1' Wattenwil, Postgasse								● 20 32	● 21 36	● 22 36	● 23 36	
♠ 1' Wattenwil, Postgasse		● 17 29			● 18 19		● 19 29	● 20 32	● 21 36	● 22 36	● 23 36	
Wattenwil, Bären		● 17 29			● 18 19		● 19 29	● 20 32	● 21 36	● 22 36	● 23 36	
♠ 1' Wattenwil, Rössli		● 17 30			● 18 20		● 19 30	● 20 33	● 21 37	● 22 37	● 23 37	
Forst b. Längenbühl, Käserei		● 17 32			● 18 22		● 19 32	● 20 34	● 21 38	● 22 38	● 23 38	
Forst b. Längenbühl, Breite		● 17 33			● 18 23		● 19 33	● 20 35	● 21 39	● 22 39	● 23 39	
Längenbühl, Bach		● 17 34			● 18 24		● 19 34	● 20 36	● 21 40	● 22 40	● 23 40	
Längenbühl, Grizzlibär		● 17 34			● 18 24		● 19 34	● 20 37	● 21 41	● 22 41	● 23 41	
Längenbühl, Weiermatt		● 17 36			● 18 26		● 19 36	● 20 38	● 21 42	● 22 42	● 23 42	
Thierachern, Wegweiser		● 17 37			● 18 27		● 19 37	● 20 39	● 21 43	● 22 43	● 23 43	
♠ 1' Thierachern, Wahlen	● 17 09	● 17 39	● 17 43	● 18 09	● 18 29	● 19 09	● 19 39	● 20 11	● 20 41	● 21 45	● 22 45	● 23 45
Thierachern, Egg	● 17 10	● 17 40	● 17 44	● 18 10	● 18 30	● 19 10	● 19 40	● 20 11	● 20 41	● 21 45	● 22 45	● 23 45
Thierachern, Kirche	● 17 12	● 17 42	● 17 46	● 18 12	● 18 32	● 19 12	● 19 42	● 20 13	● 20 43	● 21 47	● 22 47	● 23 47
Thierachern, Räbgass	● 17 13	● 17 43	● 17 47	● 18 13	● 18 33	● 19 13	● 19 43	● 20 14	● 20 44	● 21 48	● 22 48	● 23 48
Thierachern, Oberer Schwand	● 17 14	● 17 44	● 17 48	● 18 14	● 18 34	● 19 14	● 19 44	● 20 15	● 20 45	● 21 49	● 22 49	● 23 49
Thierachern, Niesenstrasse	● 17 15	● 17 45		● 18 15	● 18 35	● 19 15	● 19 45	● 20 16	● 20 46			
Thierachern, mittlerer Schwand	● 17 16	● 17 46		● 18 16	● 18 36	● 19 16	● 19 46	● 20 17	● 20 47			
Thierachern, unterer Schwand	● 17 17	● 17 47		● 18 17	● 18 37	● 19 17	● 19 47	● 20 18	● 20 48			
Thun, Zollhaus	● 17 19	● 17 49	● 17 49	● 18 19	● 18 39	● 19 19	● 19 49	● 20 20	● 20 50	● 21 50	● 22 50	● 23 50
♠ 1' Thun, Kleine Allmend	● 17 21	● 17 51	● 17 51	● 18 21	● 18 41	● 19 21	● 19 51	● 20 22	● 20 52	● 21 52	● 22 52	● 23 52
Thun, Allmendstrasse/Polygon	● 17 22	● 17 52	● 17 52	● 18 22	● 18 42	● 19 22	● 19 52	● 20 22	● 20 52	● 21 52	● 22 52	● 23 52
Thun, Dufourkaserne	● 17 22	● 17 52	● 17 52	● 18 22	● 18 42	● 19 22	● 19 52	● 20 23	● 20 53	● 21 53	● 22 53	● 23 53
Thun, Hauptkaserne	● 17 23	● 17 53	● 17 53	● 18 23	● 18 43	● 19 23	● 19 53	● 20 23	● 20 53	● 21 53	● 22 53	● 23 53
Thun, Guisanplatz	● 17 24	● 17 54	● 17 54	● 18 24	● 18 44	● 19 24	● 19 54	● 20 24	● 20 54	● 21 54	● 22 54	● 23 54
♠ 4' Thun, Postbrücke	● 17 25	● 17 55	● 17 55	● 18 25	● 18 45	● 19 25	● 19 55	● 20 25	● 20 55	● 21 55	● 22 55	● 23 55
Thun, Bahnhof	● 17 27	● 17 57	● 17 57	● 18 27	● 18 47	● 19 27	● 19 57	● 20 27	● 20 57	● 21 57	● 22 57	● 23 57

31.050 Thun - Uebeschi - Blumenstein - (Linie 50) 
 Thun - Wattenwil - Blumenstein - (Linie 51) 

Stand: 7. November 2023

	50004	51000	50008	51004	50012	51012	50016	51014	50020	51018	50024	51022	50028	51028
	50	51	50	51	50	51	50	51	50	51	50	51	50	51
	(♻️)	(♻️)	(♻️)	(♻️)	(♻️)	(♻️)	(♻️)	(♻️)	(♻️)	(♻️)	(♻️)	(♻️)	(♻️)	(♻️)
Thun, Bahnhof	● 06 31	● 07 01	● 07 31	● 08 01	● 08 31	● 09 01	● 09 31	● 10 01	● 10 31	● 11 01	● 11 31	● 12 01	● 12 31	● 13 01
♠ 4' Thun, Postbrücke	● 06 33	● 07 03	● 07 33	● 08 03	● 08 33	● 09 03	● 09 33	● 10 03	● 10 33	● 11 03	● 11 33	● 12 03	● 12 33	● 13 03
Thun, Guisanplatz	● 06 34	● 07 04	● 07 34	● 08 04	● 08 34	● 09 04	● 09 34	● 10 04	● 10 34	● 11 04	● 11 34	● 12 04	● 12 34	● 13 04
Thun, Hauptkaserne	● 06 34	● 07 04	● 07 34	● 08 04	● 08 34	● 09 04	● 09 34	● 10 04	● 10 34	● 11 04	● 11 34	● 12 04	● 12 34	● 13 04
Thun, Dufourkaserne	● 06 35	● 07 05	● 07 35	● 08 05	● 08 35	● 09 05	● 09 35	● 10 05	● 10 35	● 11 05	● 11 35	● 12 05	● 12 35	● 13 05
Thun, Allmendstrasse/Polygon	● 06 36	● 07 06	● 07 36	● 08 06	● 08 36	● 09 06	● 09 36	● 10 06	● 10 36	● 11 06	● 11 36	● 12 06	● 12 36	● 13 06
♠ 1' Thun, Kleine Allmend	● 06 37	● 07 07	● 07 37	● 08 07	● 08 37	● 09 07	● 09 37	● 10 07	● 10 37	● 11 07	● 11 37	● 12 07	● 12 37	● 13 07
Thun, Zollhaus	● 06 38	● 07 08	● 07 38	● 08 08	● 08 38	● 09 08	● 09 38	● 10 08	● 10 38	● 11 08	● 11 38	● 12 08	● 12 38	● 13 08
Thierachern, unterer Schwand		● 07 10	● 07 40	● 08 10	● 08 40	● 09 10	● 09 40	● 10 10	● 10 40	● 11 10	● 11 40	● 12 10	● 12 40	● 13 10
Thierachern, mittlerer Schwand		● 07 11	● 07 41	● 08 11	● 08 41	● 09 11	● 09 41	● 10 11	● 10 41	● 11 11	● 11 41	● 12 11	● 12 41	● 13 11
Thierachern, Niesenstrasse		● 07 12	● 07 42	● 08 12	● 08 42	● 09 12	● 09 42	● 10 12	● 10 42	● 11 12	● 11 42	● 12 12	● 12 42	● 13 12
Thierachern, Oberer Schwand	● 06 41	● 07 14	● 07 44	● 08 14	● 08 44	● 09 14	● 09 44	● 10 14	● 10 44	● 11 14	● 11 44	● 12 14	● 12 44	● 13 14
Thierachern, Räbgass	● 06 42	● 07 15	● 07 45	● 08 15	● 08 45	● 09 15	● 09 45	● 10 15	● 10 45	● 11 15	● 11 45	● 12 15	● 12 45	● 13 15
Thierachern, Kirche	● 06 44	● 07 17	● 07 47	● 08 17	● 08 47	● 09 17	● 09 47	● 10 17	● 10 47	● 11 17	● 11 47	● 12 17	● 12 47	● 13 17
Thierachern, Egg	● 06 45	● 07 18	● 07 48	● 08 18	● 08 48	● 09 18	● 09 48	● 10 18	● 10 48	● 11 18	● 11 48	● 12 18	● 12 48	● 13 18
♠ 1' Thierachern, Wahlen	● 06 46	● 07 19	● 07 49	● 08 19	● 08 49	● 09 19	● 09 49	● 10 19	● 10 49	● 11 19	● 11 49	● 12 19	● 12 49	● 13 19
Thierachern, Sandbühl	● 06 47		● 07 50		● 08 50		● 09 50		● 10 50		● 11 50		● 12 50	
Uebeschi, Weiersbühl	● 06 48		● 07 51		● 08 51		● 09 51		● 10 51		● 11 51		● 12 51	
Uebeschi, Dorf	● 06 49		● 07 52		● 08 52		● 09 52		● 10 52		● 11 52		● 12 52	
Uebeschi, Neubau	● 06 50		● 07 53		● 08 53		● 09 53		● 10 53		● 11 53		● 12 53	
Uebeschi, Neurütti	● 06 50		● 07 53		● 08 53		● 09 53		● 10 53		● 11 53		● 12 53	
Uebeschi, Dürrenbühl	● 06 51		● 07 54		● 08 54		● 09 54		● 10 54		● 11 54		● 12 54	
Blumenstein, Secki	● 06 52		● 07 55		● 08 55		● 09 55		● 10 55		● 11 55		● 12 55	
Blumenstein, Reckenbühl	● 06 53		● 07 56		● 08 56		● 09 56		● 10 56		● 11 56		● 12 56	
Blumenstein, Lochmannsbühl	● 06 54		● 07 57		● 08 57		● 09 57		● 10 57		● 11 57		● 12 57	
Thierachern, Wegweiser		● 07 20		● 08 20		● 09 20		● 10 20		● 11 20		● 12 20		● 13 20
Längenbühl, Weiermatt		● 07 22		● 08 22		● 09 22		● 10 22		● 11 22		● 12 22		● 13 22
Längenbühl, Grizzlibär		● 07 23		● 08 23		● 09 23		● 10 23		● 11 23		● 12 23		● 13 23
Längenbühl, Bach		● 07 24		● 08 24		● 09 24		● 10 24		● 11 24		● 12 24		● 13 24
Forst b. Längenbühl, Breite		● 07 25		● 08 25		● 09 25		● 10 25		● 11 25		● 12 25		● 13 25
Forst b. Längenbühl, Käserei		● 07 25		● 08 25		● 09 25		● 10 25		● 11 25		● 12 25		● 13 25
♠ 1' Wattenwil, Rössli		● 07 27		● 08 27		● 09 27		● 10 27		● 11 27		● 12 27		● 13 27
Wattenwil, Bären		● 07 28		● 08 28		● 09 28		● 10 28		● 11 28		● 12 28		● 13 28
♠ 1' Wattenwil, Postgasse		● 07 29		● 08 29		● 09 29		● 10 29		● 11 29		● 12 29		● 13 29
♠ 1' Blumenstein, Dorf	● 06 55		● 07 58		● 08 58		● 09 58		● 10 58		● 11 58		● 12 58	

31.050 Thun - Uebeschi - Blumenstein - (Linie 50) 
 Thun - Wattenwil - Blumenstein - (Linie 51) 

















































































































































Stand: 7. November 2023

⑥														
→	50032	51032	50036	51038	50040	51042	50044	51046	50046	51052	50054	51060	50058	51062
	50	51	50	51	50	51	50	51	50	51	50	51	50	51
	(Ab)	(Ab)	(Ab)	(Ab)	(Ab)	(Ab)	(Ab)	(Ab)	(Ab)	(Ab)	(Ab)	(Ab)	(Ab)	(Ab)
Thun, Bahnhof	● 13 31	● 14 01	● 14 31	● 15 01	● 15 31	● 16 01	● 16 31	● 17 01	● 17 31	● 18 01	● 18 31	● 19 01	● 19 31	● 20 07
† 4' Thun, Postbrücke	● 13 33	● 14 03	● 14 33	● 15 03	● 15 33	● 16 03	● 16 33	● 17 03	● 17 33	● 18 03	● 18 33	● 19 03	● 19 33	● 20 08
Thun, Guisanplatz	● 13 34	● 14 04	● 14 34	● 15 04	● 15 34	● 16 04	● 16 34	● 17 04	● 17 34	● 18 04	● 18 34	● 19 04	● 19 34	● 20 09
Thun, Hauptkaserne	● 13 34	● 14 04	● 14 34	● 15 04	● 15 34	● 16 04	● 16 34	● 17 04	● 17 34	● 18 04	● 18 34	● 19 04	● 19 34	● 20 10
Thun, Dufourkaserne	● 13 35	● 14 05	● 14 35	● 15 05	● 15 35	● 16 05	● 16 35	● 17 05	● 17 35	● 18 05	● 18 35	● 19 05	● 19 35	● 20 10
Thun, Allmendstrasse/Polygon	● 13 36	● 14 06	● 14 36	● 15 06	● 15 36	● 16 06	● 16 36	● 17 06	● 17 36	● 18 06	● 18 36	● 19 06	● 19 36	● 20 10
† 1' Thun, Kleine Allmend	● 13 37	● 14 07	● 14 37	● 15 07	● 15 37	● 16 07	● 16 37	● 17 07	● 17 37	● 18 07	● 18 37	● 19 07	● 19 37	● 20 11
Thun, Zollhaus	● 13 38	● 14 08	● 14 38	● 15 08	● 15 38	● 16 08	● 16 38	● 17 08	● 17 38	● 18 08	● 18 38	● 19 08	● 19 38	● 20 13
Thierachern, unterer Schwand	● 13 40	● 14 10	● 14 40	● 15 10	● 15 40	● 16 10	● 16 40	● 17 10	● 17 40	● 18 10	● 18 40	● 19 10	● 19 40	● 20 15
Thierachern, mittlerer Schwand	● 13 41	● 14 11	● 14 41	● 15 11	● 15 41	● 16 11	● 16 41	● 17 11	● 17 41	● 18 11	● 18 41	● 19 11	● 19 41	● 20 16
Thierachern, Niesenstrasse	● 13 42	● 14 12	● 14 42	● 15 12	● 15 42	● 16 12	● 16 42	● 17 12	● 17 42	● 18 12	● 18 42	● 19 12	● 19 42	● 20 17
Thierachern, Oberer Schwand	● 13 44	● 14 14	● 14 44	● 15 14	● 15 44	● 16 14	● 16 44	● 17 14	● 17 44	● 18 14	● 18 44	● 19 14	● 19 44	● 20 18
Thierachern, Rübeggass	● 13 45	● 14 15	● 14 45	● 15 15	● 15 45	● 16 15	● 16 45	● 17 15	● 17 45	● 18 15	● 18 45	● 19 15	● 19 45	● 20 18
Thierachern, Kirche	● 13 47	● 14 17	● 14 47	● 15 17	● 15 47	● 16 17	● 16 47	● 17 17	● 17 47	● 18 17	● 18 47	● 19 17	● 19 47	● 20 20
Thierachern, Egg	● 13 48	● 14 18	● 14 48	● 15 18	● 15 48	● 16 18	● 16 48	● 17 18	● 17 48	● 18 18	● 18 48	● 19 18	● 19 48	● 20 21
† 1' Thierachern, Wahlen	● 13 49	● 14 19	● 14 49	● 15 19	● 15 49	● 16 19	● 16 49	● 17 19	● 17 49	● 18 19	● 18 49	● 19 19	● 19 49	● 20 22
Thierachern, Sandbühl	● 13 50		● 14 50		● 15 50		● 16 50		● 17 50		● 18 50		● 19 50	
Uebeschi, Weiersbühl	● 13 51		● 14 51		● 15 51		● 16 51		● 17 51		● 18 51		● 19 51	
Uebeschi, Dorf	● 13 52		● 14 52		● 15 52		● 16 52		● 17 52		● 18 52		● 19 52	
Uebeschi, Neubau	● 13 53		● 14 53		● 15 53		● 16 53		● 17 53		● 18 53		● 19 53	
Uebeschi, Neurütti	● 13 53		● 14 53		● 15 53		● 16 53		● 17 53		● 18 53		● 19 53	
Uebeschi, Dürrenbühl	● 13 54		● 14 54		● 15 54		● 16 54		● 17 54		● 18 54		● 19 54	
Blumenstein, Secki	● 13 55		● 14 55		● 15 55		● 16 55		● 17 55		● 18 55		● 19 55	
Blumenstein, Reckenbühl	● 13 56		● 14 56		● 15 56		● 16 56		● 17 56		● 18 56		● 19 56	
Blumenstein, Lochmannsbühl	● 13 57		● 14 57		● 15 57		● 16 57		● 17 57		● 18 57		● 19 57	
Thierachern, Wegweiser		● 14 20		● 15 20		● 16 20		● 17 20		● 18 20		● 19 20		● 20 23
Längenbühl, Weiermatt		● 14 22		● 15 22		● 16 22		● 17 22		● 18 22		● 19 22		● 20 24
Längenbühl, Grizzlibär		● 14 23		● 15 23		● 16 23		● 17 23		● 18 23		● 19 23		● 20 25
Längenbühl, Bach		● 14 24		● 15 24		● 16 24		● 17 24		● 18 24		● 19 24		● 20 26
Forst b. Längenbühl, Breite		● 14 25		● 15 25		● 16 25		● 17 25		● 18 25		● 19 25		● 20 27
Forst b. Längenbühl, Käserei		● 14 25		● 15 25		● 16 25		● 17 25		● 18 25		● 19 25		● 20 27
† 1' Wattenwil, Rössli		● 14 27		● 15 27		● 16 27		● 17 27		● 18 27		● 19 27		● 20 29
Wattenwil, Bären		● 14 28		● 15 28		● 16 28		● 17 28		● 18 28		● 19 28		● 20 29
† 1' Wattenwil, Postgasse		● 14 29		● 15 29		● 16 29		● 17 29		● 18 29		● 19 29		● 20 31
Wattenwil, Ey														● 20 32
Wattenwil, Stockern														● 20 32
Wattenwil, Lischen														● 20 33
Wattenwil, Mettlen														● 20 34
Blumenstein, Bad														● 20 36
† 1' Blumenstein, Dorf	● 13 58		● 14 58		● 15 58		● 16 58		● 17 58		● 18 58		● 19 58	● 20 38

31.050 Thun - Uebeschi - Blumenstein - (Linie 50) 
Thun - Wattenwil - Blumenstein - (Linie 51) 

Stand: 7. November 2023

④

→	50062	50064	50066	50068	50070
	50	50	50	50	50
	()	()	()	()	()
Thun, Bahnhof	 20 37	 21 07	 22 07	 23 07	 00 01
† 4' Thun, Postbrücke	 20 38	 21 08	 22 08	 23 08	 00 02
Thun, Guisanplatz	 20 39	 21 09	 22 09	 23 09	 00 03
Thun, Hauptkaserne	 20 40	 21 10	 22 10	 23 10	 00 04
Thun, Dufourkaserne	 20 40	 21 10	 22 10	 23 10	 00 04
Thun, Allmendstrasse/Polygon	 20 40	 21 10	 22 10	 23 10	 00 04
† 1' Thun, Kleine Allmend	 20 41	 21 11	 22 11	 23 11	 00 05
Thun, Zollhaus	 20 43	 21 13	 22 13	 23 13	 00 07
Thierachern, unterer Schwand	 20 45	 21 15	 22 15	 23 15	 00 09
Thierachern, mittlerer Schwand	 20 46	 21 16	 22 16	 23 16	 00 10
Thierachern, Niesenstrasse	 20 47	 21 17	 22 17	 23 17	 00 11
Thierachern, Oberer Schwand	 20 48	 21 18	 22 18	 23 18	 00 12
Thierachern, Räbgass	 20 48	 21 18	 22 18	 23 18	 00 12
Thierachern, Kirche	 20 50	 21 20	 22 20	 23 20	 00 14
Thierachern, Egg	 20 51	 21 21	 22 21	 23 21	 00 15
† 1' Thierachern, Wahlen	 20 52	 21 22	 22 22	 23 22	 00 16
Thierachern, Sandbühl	 20 53	 21 23	 22 23	 23 23	 00 17
Uebeschi, Weiersbühl	 20 54	 21 24	 22 24	 23 24	 00 18
Uebeschi, Dorf	 20 55	 21 25	 22 25	 23 25	 00 19
Uebeschi, Neubau	 20 56	 21 26	 22 26	 23 26	 00 20
Uebeschi, Neurütti	 20 56	 21 26	 22 26	 23 26	 00 20
Uebeschi, Dürrenbühl	 20 57	 21 27	 22 27	 23 27	 00 21
Blumenstein, Secki	 20 58	 21 28	 22 28	 23 28	 00 22
Blumenstein, Reckenbühl	 20 58	 21 28	 22 28	 23 28	 00 22
Blumenstein, Lochmannsbühl	 20 59	 21 29	 22 29	 23 29	 00 23
† 1' Blumenstein, Dorf	 21 00	 21 30	 22 30	 23 30	 00 25
Blumenstein, Bad					 00 25
Wattenwil, Mettlen					 00 27
Wattenwil, Stockern					 00 28
Wattenwil, Ey					 00 28
† 1' Wattenwil, Postgasse					 00 30
† 1' Wattenwil, Rössli					 00 31
Forst b. Längenbühl, Breite					 00 33
Längenbühl, Grizzlibär					 00 35
Thierachern, Wegweiser					 00 37















31.050 Blumenstein - Uebeschi - Thun - (Linie 50) 
 Blumenstein - Wattenwil - Thun - (Linie 51) 

Stand: 7. November 2023

	51003 51 (Sb)	50003 50 (Sb)	51005 51 (Sb)	50007 50 (Sb)	50013 50 (Sb)	51013 51 (Sb)	50017 50 (Sb)	51017 51 (Sb)	50021 50 (Sb)	51021 51 (Sb)	50023 50 (Sb)	51027 51 (Sb)	50027 50 (Sb)	51031 51 (Sb)
† 1 Blumenstein, Dorf		● 06 00		● 06 30	● 07 00		● 08 00		● 09 00		● 10 00		● 11 00	
Blumenstein, Lochmannsbühl		● 06 00		● 06 30	● 07 00		● 08 00		● 09 00		● 10 00		● 11 00	
Blumenstein, Reckenbühl		● 06 01		● 06 31	● 07 01		● 08 01		● 09 01		● 10 01		● 11 01	
Blumenstein, Secki		● 06 01		● 06 31	● 07 01		● 08 01		● 09 01		● 10 01		● 11 01	
Uebeschi, Dürrenbühl		● 06 02		● 06 32	● 07 02		● 08 02		● 09 02		● 10 02		● 11 02	
Uebeschi, Neurütti		● 06 03		● 06 33	● 07 03		● 08 03		● 09 03		● 10 03		● 11 03	
Uebeschi, Neubau		● 06 04		● 06 34	● 07 04		● 08 04		● 09 04		● 10 04		● 11 04	
Uebeschi, Dorf		● 06 05		● 06 35	● 07 05		● 08 05		● 09 05		● 10 05		● 11 05	
Uebeschi, Weiersbühl		● 06 06		● 06 36	● 07 06		● 08 06		● 09 06		● 10 06		● 11 06	
Thierachern, Sandbühl		● 06 07		● 06 37	● 07 07		● 08 07		● 09 07		● 10 07		● 11 07	
† 1 Blumenstein, Dorf			● 06 21											
Blumenstein, Bad			● 06 21											
Wattenwil, Mettlen			● 06 23											
Wattenwil, Lischen			● 06 23											
Wattenwil, Stockern			● 06 24											
Wattenwil, Ey			● 06 25											
† 1 Wattenwil, Postgasse			● 06 28											
† 1 Wattenwil, Postgasse	● 05 58		● 06 28		● 07 30		● 08 30		● 09 30		● 10 30		● 11 30	
Wattenwil, Bären	● 05 58		● 06 28		● 07 30		● 08 30		● 09 30		● 10 30		● 11 30	
† 1 Wattenwil, Rössli	● 05 59		● 06 29		● 07 31		● 08 31		● 09 31		● 10 31		● 11 31	
Forst b. Längenbühl, Käserei	● 06 01		● 06 31		● 07 33		● 08 33		● 09 33		● 10 33		● 11 33	
Forst b. Längenbühl, Breite	● 06 01		● 06 31		● 07 33		● 08 33		● 09 33		● 10 33		● 11 33	
Längenbühl, Bach	● 06 02		● 06 32		● 07 34		● 08 34		● 09 34		● 10 34		● 11 34	
Längenbühl, Grizzlibär	● 06 03		● 06 33		● 07 35		● 08 35		● 09 35		● 10 35		● 11 35	
Längenbühl, Weiermatt	● 06 04		● 06 34		● 07 36		● 08 36		● 09 36		● 10 36		● 11 36	
Thierachern, Wegweiser	● 06 05		● 06 35		● 07 37		● 08 37		● 09 37		● 10 37		● 11 37	
† 1 Thierachern, Wahlen	● 06 08	● 06 09	● 06 38	● 06 39	● 07 09	● 07 39	● 08 09	● 08 39	● 09 09	● 09 39	● 10 09	● 10 39	● 11 09	● 11 39
Thierachern, Egg		● 06 10		● 06 40	● 07 10	● 07 40	● 08 10	● 08 40	● 09 10	● 09 40	● 10 10	● 10 40	● 11 10	● 11 40
Thierachern, Kirche		● 06 12		● 06 42	● 07 12	● 07 42	● 08 12	● 08 42	● 09 12	● 09 42	● 10 12	● 10 42	● 11 12	● 11 42
Thierachern, Räbgass		● 06 13		● 06 43	● 07 13	● 07 43	● 08 13	● 08 43	● 09 13	● 09 43	● 10 13	● 10 43	● 11 13	● 11 43
Thierachern, Oberer Schwand		● 06 14		● 06 44	● 07 14	● 07 44	● 08 14	● 08 44	● 09 14	● 09 44	● 10 14	● 10 44	● 11 14	● 11 44
Thierachern, Niesenstrasse		● 06 15		● 06 45	● 07 15	● 07 45	● 08 15	● 08 45	● 09 15	● 09 45	● 10 15	● 10 45	● 11 15	● 11 45
Thierachern, mittlerer Schwand		● 06 16		● 06 46	● 07 16	● 07 46	● 08 16	● 08 46	● 09 16	● 09 46	● 10 16	● 10 46	● 11 16	● 11 46
Thierachern, unterer Schwand		● 06 17		● 06 47	● 07 17	● 07 47	● 08 17	● 08 47	● 09 17	● 09 47	● 10 17	● 10 47	● 11 17	● 11 47
Thun, Zollhaus		● 06 19		● 06 49	● 07 19	● 07 49	● 08 19	● 08 49	● 09 19	● 09 49	● 10 19	● 10 49	● 11 19	● 11 49
† 1 Thun, Kleine Allmend		● 06 21		● 06 51	● 07 21	● 07 51	● 08 21	● 08 51	● 09 21	● 09 51	● 10 21	● 10 51	● 11 21	● 11 51
Thun, Allmendstrasse/Polygon		● 06 22		● 06 52	● 07 22	● 07 52	● 08 22	● 08 52	● 09 22	● 09 52	● 10 22	● 10 52	● 11 22	● 11 52
Thun, Dufourkaserne		● 06 22		● 06 52	● 07 22	● 07 52	● 08 22	● 08 52	● 09 22	● 09 52	● 10 22	● 10 52	● 11 22	● 11 52
Thun, Hauptkaserne		● 06 23		● 06 53	● 07 23	● 07 53	● 08 23	● 08 53	● 09 23	● 09 53	● 10 23	● 10 53	● 11 23	● 11 53
Thun, Guisanplatz		● 06 24		● 06 54	● 07 24	● 07 54	● 08 24	● 08 54	● 09 24	● 09 54	● 10 24	● 10 54	● 11 24	● 11 54
† 4 Thun, Postbrücke		● 06 25		● 06 55	● 07 25	● 07 55	● 08 25	● 08 55	● 09 25	● 09 55	● 10 25	● 10 55	● 11 25	● 11 55
Thun, Bahnhof		● 06 27		● 06 57	● 07 27	● 07 57	● 08 27	● 08 57	● 09 27	● 09 57	● 10 27	● 10 57	● 11 27	● 11 57

31.050 Blumenstein - Uebeschi - Thun - (Linie 50) 
 Blumenstein - Wattenwil - Thun - (Linie 51) 

Stand: 7. November 2023

	50029	51035	50033	51041	50037	51045	50041	51051	50045	51057	50053	51061	50057	51065
	50	51	50	51	50	51	50	51	50	51	50	51	50	51
	()	()	()	()	()	()	()	()	()	()	()	()	()	()
† 1 Blumenstein, Dorf	● 12 00		● 13 00		● 14 00		● 15 00		● 16 00		● 17 00		● 18 00	
Blumenstein, Lochmannsbühl	● 12 00		● 13 00		● 14 00		● 15 00		● 16 00		● 17 00		● 18 00	
Blumenstein, Reckenbühl	● 12 01		● 13 01		● 14 01		● 15 01		● 16 01		● 17 01		● 18 01	
Blumenstein, Secki	● 12 01		● 13 01		● 14 01		● 15 01		● 16 01		● 17 01		● 18 01	
Uebeschi, Dürrenbühl	● 12 02		● 13 02		● 14 02		● 15 02		● 16 02		● 17 02		● 18 02	
Uebeschi, Neurütti	● 12 03		● 13 03		● 14 03		● 15 03		● 16 03		● 17 03		● 18 03	
Uebeschi, Neubau	● 12 04		● 13 04		● 14 04		● 15 04		● 16 04		● 17 04		● 18 04	
Uebeschi, Dorf	● 12 05		● 13 05		● 14 05		● 15 05		● 16 05		● 17 05		● 18 05	
Uebeschi, Weiersbühl	● 12 06		● 13 06		● 14 06		● 15 06		● 16 06		● 17 06		● 18 06	
Thierachern, Sandbühl	● 12 07		● 13 07		● 14 07		● 15 07		● 16 07		● 17 07		● 18 07	
† 1 Wattenwil, Postgasse		● 12 30		● 13 30		● 14 30		● 15 30		● 16 30		● 17 30		● 18 30
Wattenwil, Bären		● 12 30		● 13 30		● 14 30		● 15 30		● 16 30		● 17 30		● 18 30
† 1 Wattenwil, Rössli		● 12 31		● 13 31		● 14 31		● 15 31		● 16 31		● 17 31		● 18 31
Forst b. Längenbühl, Käserei		● 12 33		● 13 33		● 14 33		● 15 33		● 16 33		● 17 33		● 18 33
Forst b. Längenbühl, Breite		● 12 33		● 13 33		● 14 33		● 15 33		● 16 33		● 17 33		● 18 33
Längenbühl, Bach		● 12 34		● 13 34		● 14 34		● 15 34		● 16 34		● 17 34		● 18 34
Längenbühl, Grizzlibär		● 12 35		● 13 35		● 14 35		● 15 35		● 16 35		● 17 35		● 18 35
Längenbühl, Weiermatt		● 12 36		● 13 36		● 14 36		● 15 36		● 16 36		● 17 36		● 18 36
Thierachern, Wegweiser		● 12 37		● 13 37		● 14 37		● 15 37		● 16 37		● 17 37		● 18 37
† 1 Thierachern, Wahlen	● 12 09	● 12 39	● 13 09	● 13 39	● 14 09	● 14 39	● 15 09	● 15 39	● 16 09	● 16 39	● 17 09	● 17 39	● 18 09	● 18 39
Thierachern, Egg	● 12 10	● 12 40	● 13 10	● 13 40	● 14 10	● 14 40	● 15 10	● 15 40	● 16 10	● 16 40	● 17 10	● 17 40	● 18 10	● 18 40
Thierachern, Kirche	● 12 12	● 12 42	● 13 12	● 13 42	● 14 12	● 14 42	● 15 12	● 15 42	● 16 12	● 16 42	● 17 12	● 17 42	● 18 12	● 18 42
Thierachern, Räbgass	● 12 13	● 12 43	● 13 13	● 13 43	● 14 13	● 14 43	● 15 13	● 15 43	● 16 13	● 16 43	● 17 13	● 17 43	● 18 13	● 18 43
Thierachern, Oberer Schwand	● 12 14	● 12 44	● 13 14	● 13 44	● 14 14	● 14 44	● 15 14	● 15 44	● 16 14	● 16 44	● 17 14	● 17 44	● 18 14	● 18 44
Thierachern, Niesenstrasse	● 12 15	● 12 45	● 13 15	● 13 45	● 14 15	● 14 45	● 15 15	● 15 45	● 16 15	● 16 45	● 17 15	● 17 45	● 18 15	● 18 45
Thierachern, mittlerer Schwand	● 12 16	● 12 46	● 13 16	● 13 46	● 14 16	● 14 46	● 15 16	● 15 46	● 16 16	● 16 46	● 17 16	● 17 46	● 18 16	● 18 46
Thierachern, unterer Schwand	● 12 17	● 12 47	● 13 17	● 13 47	● 14 17	● 14 47	● 15 17	● 15 47	● 16 17	● 16 47	● 17 17	● 17 47	● 18 17	● 18 47
Thun, Zollhaus	● 12 19	● 12 49	● 13 19	● 13 49	● 14 19	● 14 49	● 15 19	● 15 49	● 16 19	● 16 49	● 17 19	● 17 49	● 18 19	● 18 49
† 1 Thun, Kleine Allmend	● 12 21	● 12 51	● 13 21	● 13 51	● 14 21	● 14 51	● 15 21	● 15 51	● 16 21	● 16 51	● 17 21	● 17 51	● 18 21	● 18 51
Thun, Allmendstrasse/Polygon	● 12 22	● 12 52	● 13 22	● 13 52	● 14 22	● 14 52	● 15 22	● 15 52	● 16 22	● 16 52	● 17 22	● 17 52	● 18 22	● 18 52
Thun, Dufourkaserne	● 12 22	● 12 52	● 13 22	● 13 52	● 14 22	● 14 52	● 15 22	● 15 52	● 16 22	● 16 52	● 17 22	● 17 52	● 18 22	● 18 52
Thun, Hauptkaserne	● 12 23	● 12 53	● 13 23	● 13 53	● 14 23	● 14 53	● 15 23	● 15 53	● 16 23	● 16 53	● 17 23	● 17 53	● 18 23	● 18 53
Thun, Guisanplatz	● 12 24	● 12 54	● 13 24	● 13 54	● 14 24	● 14 54	● 15 24	● 15 54	● 16 24	● 16 54	● 17 24	● 17 54	● 18 24	● 18 54
† 4 Thun, Postbrücke	● 12 25	● 12 55	● 13 25	● 13 55	● 14 25	● 14 55	● 15 25	● 15 55	● 16 25	● 16 55	● 17 25	● 17 55	● 18 25	● 18 55
Thun, Bahnhof	● 12 27	● 12 57	● 13 27	● 13 57	● 14 27	● 14 57	● 15 27	● 15 57	● 16 27	● 16 57	● 17 27	● 17 57	● 18 27	● 18 57








































































































































































































































































































31.050 Blumenstein - Uebeschi - Thun - (Linie 50) 
 Blumenstein - Wattenwil - Thun - (Linie 51) 

Stand: 7. November 2023

	50061 50 (50)	51071 51 (51)	50063 50 (50)	51073 51 (51)	51077 51 (51)	51079 51 (51)	51083 51 (51)
←							
† 1 Blumenstein, Dorf	● 19 00		● 20 00				
Blumenstein, Lochmannsbühl	● 19 00		● 20 00				
Blumenstein, Reckenbühl	● 19 01		● 20 01				
Blumenstein, Secki	● 19 01		● 20 01				
Uebeschi, Dürrenbühl	● 19 02		● 20 02				
Uebeschi, Neurütti	● 19 03		● 20 03				
Uebeschi, Neubau	● 19 04		● 20 04				
Uebeschi, Dorf	● 19 05		● 20 05				
Uebeschi, Weiersbühl	● 19 06		● 20 06				
Thierachern, Sandbühl	● 19 07		● 20 07				
† 1 Blumenstein, Dorf				● 20 27	● 21 31	● 22 31	● 23 31
Blumenstein, Bad				● 20 27	● 21 31	● 22 31	● 23 31
Wattenwil, Mettlen				● 20 29	● 21 33	● 22 33	● 23 33
Wattenwil, Lischen				● 20 29	● 21 33	● 22 33	● 23 33
Wattenwil, Stockern				● 20 30	● 21 34	● 22 34	● 23 34
Wattenwil, Ey				● 20 30	● 21 34	● 22 34	● 23 34
† 1 Wattenwil, Postgasse				● 20 32	● 21 36	● 22 36	● 23 36
† 1 Wattenwil, Postgasse		● 19 30		● 20 32	● 21 36	● 22 36	● 23 36
Wattenwil, Bären		● 19 30		● 20 32	● 21 36	● 22 36	● 23 36
† 1 Wattenwil, Rössli		● 19 31		● 20 33	● 21 37	● 22 37	● 23 37
Forst b. Längenbühl, Käserei		● 19 33		● 20 34	● 21 38	● 22 38	● 23 38
Forst b. Längenbühl, Breite		● 19 33		● 20 35	● 21 39	● 22 39	● 23 39
Längenbühl, Bach		● 19 34		● 20 36	● 21 40	● 22 40	● 23 40
Längenbühl, Grizzlibär		● 19 35		● 20 37	● 21 41	● 22 41	● 23 41
Längenbühl, Weiermatt		● 19 36		● 20 38	● 21 42	● 22 42	● 23 42
Thierachern, Wegweiser		● 19 37		● 20 39	● 21 43	● 22 43	● 23 43
† 1 Thierachern, Wahlen	● 19 09	● 19 39	● 20 09	● 20 41	● 21 45	● 22 45	● 23 45
Thierachern, Egg	● 19 10	● 19 40	● 20 10	● 20 41	● 21 45	● 22 45	● 23 45
Thierachern, Kirche	● 19 12	● 19 42	● 20 12	● 20 43	● 21 47	● 22 47	● 23 47
Thierachern, Räbgass	● 19 13	● 19 43	● 20 13	● 20 44	● 21 48	● 22 48	● 23 48
Thierachern, Oberer Schwand	● 19 14	● 19 44	● 20 14	● 20 45	● 21 49	● 22 49	● 23 49
Thierachern, Niesenstrasse	● 19 15	● 19 45	● 20 15	● 20 46			
Thierachern, mittlerer Schwand	● 19 16	● 19 46	● 20 16	● 20 47			
Thierachern, unterer Schwand	● 19 17	● 19 47	● 20 17	● 20 48			
Thun, Zollhaus	● 19 19	● 19 49	● 20 19	● 20 50	● 21 50	● 22 50	● 23 50
† 1 Thun, Kleine Allmend	● 19 21	● 19 51	● 20 21	● 20 52	● 21 52	● 22 52	● 23 52
Thun, Allmendstrasse/Polygon	● 19 22	● 19 52	● 20 22	● 20 52	● 21 52	● 22 52	● 23 52
Thun, Dufourkaserne	● 19 22	● 19 52	● 20 22	● 20 53	● 21 53	● 22 53	● 23 53
Thun, Hauptkaserne	● 19 23	● 19 53	● 20 23	● 20 53	● 21 53	● 22 53	● 23 53
Thun, Guisanplatz	● 19 24	● 19 54	● 20 24	● 20 54	● 21 54	● 22 54	● 23 54
† 4 Thun, Postbrücke	● 19 25	● 19 55	● 20 25	● 20 55	● 21 55	● 22 55	● 23 55
Thun, Bahnhof	● 19 27	● 19 57	● 20 27	● 20 57	● 21 57	● 22 57	● 23 57

31.050 Thun - Uebeschi - Blumenstein - (Linie 50) 
 Thun - Wattenwil - Blumenstein - (Linie 51) 

Stand: 7. November 2023

	50004	51000	50008	51006	50012	50016	50020	51018	50024	51024	50028	50032	51034	50036
	50	51	50	51	50	50	50	51	50	51	50	50	51	50
	()	()	()	()	()	()	()	()	()	()	()	()	()	()
Thun, Bahnhof	 06 31	 07 01	 07 31	 08 01	 08 31	 09 31	 10 31	 11 01	 11 31	 12 01	 12 31	 13 31	 14 01	 14 31
4' Thun, Postbrücke	 06 33	 07 03	 07 33	 08 03	 08 33	 09 33	 10 33	 11 03	 11 33	 12 03	 12 33	 13 33	 14 03	 14 33
Thun, Guisanplatz	 06 34	 07 04	 07 34	 08 04	 08 34	 09 34	 10 34	 11 04	 11 34	 12 04	 12 34	 13 34	 14 04	 14 34
Thun, Hauptkaserne	 06 34	 07 04	 07 34	 08 04	 08 34	 09 34	 10 34	 11 04	 11 34	 12 04	 12 34	 13 34	 14 04	 14 34
Thun, Dufourkaserne	 06 35	 07 05	 07 35	 08 05	 08 35	 09 35	 10 35	 11 05	 11 35	 12 05	 12 35	 13 35	 14 05	 14 35
Thun, Allmendstrasse/Polygon	 06 36	 07 06	 07 36	 08 06	 08 36	 09 36	 10 36	 11 06	 11 36	 12 06	 12 36	 13 36	 14 06	 14 36
1' Thun, Kleine Allmend	 06 37	 07 07	 07 37	 08 07	 08 37	 09 37	 10 37	 11 07	 11 37	 12 07	 12 37	 13 37	 14 07	 14 37
Thun, Zollhaus	 06 38	 07 08	 07 38	 08 08	 08 38	 09 38	 10 38	 11 08	 11 38	 12 08	 12 38	 13 38	 14 08	 14 38
Thierachern, unterer Schwand		 07 10	 07 40	 08 10	 08 40	 09 40	 10 40	 11 10	 11 40	 12 10	 12 40	 13 40	 14 10	 14 40
Thierachern, mittlerer Schwand		 07 11	 07 41	 08 11	 08 41	 09 41	 10 41	 11 11	 11 41	 12 11	 12 41	 13 41	 14 11	 14 41
Thierachern, Niesenstrasse		 07 12	 07 42	 08 12	 08 42	 09 42	 10 42	 11 12	 11 42	 12 12	 12 42	 13 42	 14 12	 14 42
Thierachern, Oberer Schwand	 06 41	 07 14	 07 44	 08 14	 08 44	 09 44	 10 44	 11 14	 11 44	 12 14	 12 44	 13 44	 14 14	 14 44
Thierachern, Räbgass	 06 42	 07 15	 07 45	 08 15	 08 45	 09 45	 10 45	 11 15	 11 45	 12 15	 12 45	 13 45	 14 15	 14 45
Thierachern, Kirche	 06 44	 07 17	 07 47	 08 17	 08 47	 09 47	 10 47	 11 17	 11 47	 12 17	 12 47	 13 47	 14 17	 14 47
Thierachern, Egg	 06 45	 07 18	 07 48	 08 18	 08 48	 09 48	 10 48	 11 18	 11 48	 12 18	 12 48	 13 48	 14 18	 14 48
1' Thierachern, Wahlen	 06 46	 07 19	 07 49	 08 19	 08 49	 09 49	 10 49	 11 19	 11 49	 12 19	 12 49	 13 49	 14 19	 14 49
Thierachern, Sandbühl	 06 47		 07 50		 08 50	 09 50	 10 50		 11 50		 12 50	 13 50		 14 50
Uebeschi, Weiersbühl	 06 48		 07 51		 08 51	 09 51	 10 51		 11 51		 12 51	 13 51		 14 51
Uebeschi, Dorf	 06 49		 07 52		 08 52	 09 52	 10 52		 11 52		 12 52	 13 52		 14 52
Uebeschi, Neubau	 06 50		 07 53		 08 53	 09 53	 10 53		 11 53		 12 53	 13 53		 14 53
Uebeschi, Neurütti	 06 50		 07 53		 08 53	 09 53	 10 53		 11 53		 12 53	 13 53		 14 53
Uebeschi, Dürrenbühl	 06 51		 07 54		 08 54	 09 54	 10 54		 11 54		 12 54	 13 54		 14 54
Blumenstein, Secki	 06 52		 07 55		 08 55	 09 55	 10 55		 11 55					

31.050 Thun - Uebeschi - Blumenstein - (Linie 50) 
 Thun - Wattenwil - Blumenstein - (Linie 51) 

Stand: 7. November 2023

	50040	51042	50044	51046	50046	51056	50054	50060	51062	50062	50064	50066	50068	50070
	50	51	50	51	50	51	50	50	51	50	50	50	50	50
	(S)	(S)	(S)	(S)	(S)	(S)	(S)	(S)	(S)	(S)	(S)	(S)	(S)	(S)
Thun, Bahnhof	15 31	16 01	16 31	17 01	17 31	18 01	18 31	19 31	20 07	20 37	21 07	22 07	23 07	00 01
† 4' Thun, Postbrücke	15 33	16 03	16 33	17 03	17 33	18 03	18 33	19 33	20 08	20 38	21 08	22 08	23 08	00 02
Thun, Guisanplatz	15 34	16 04	16 34	17 04	17 34	18 04	18 34	19 34	20 09	20 39	21 09	22 09	23 09	00 03
Thun, Hauptkaserne	15 34	16 04	16 34	17 04	17 34	18 04	18 34	19 34	20 10	20 40	21 10	22 10	23 10	00 04
Thun, Dufourkaserne	15 35	16 05	16 35	17 05	17 35	18 05	18 35	19 35	20 10	20 40	21 10	22 10	23 10	00 04
Thun, Allmendstrasse/Polygon	15 36	16 06	16 36	17 06	17 36	18 06	18 36	19 36	20 10	20 40	21 10	22 10	23 10	00 04
† 1' Thun, Kleine Allmend	15 37	16 07	16 37	17 07	17 37	18 07	18 37	19 37	20 11	20 41	21 11	22 11	23 11	00 05
Thun, Zollhaus	15 38	16 08	16 38	17 08	17 38	18 08	18 38	19 38	20 13	20 43	21 13	22 13	23 13	00 07
Thierachern, unterer Schwand	15 40	16 10	16 40	17 10	17 40	18 10	18 40	19 40	20 15	20 45	21 15	22 15	23 15	00 09
Thierachern, mittlerer Schwand	15 41	16 11	16 41	17 11	17 41	18 11	18 41	19 41	20 16	20 46	21 16	22 16	23 16	00 10
Thierachern, Niesenstrasse	15 42	16 12	16 42	17 12	17 42	18 12	18 42	19 42	20 17	20 47	21 17	22 17	23 17	00 11
Thierachern, Oberer Schwand	15 44	16 14	16 44	17 14	17 44	18 14	18 44	19 44	20 18	20 48	21 18	22 18	23 18	00 12
Thierachern, Räbgass	15 45	16 15	16 45	17 15	17 45	18 15	18 45	19 45	20 18	20 48	21 18	22 18	23 18	00 12
Thierachern, Kirche	15 47	16 17	16 47	17 17	17 47	18 17	18 47	19 47	20 20	20 50	21 20	22 20	23 20	00 14
Thierachern, Egg	15 48	16 18	16 48	17 18	17 48	18 18	18 48	19 48	20 21	20 51	21 21	22 21	23 21	00 15
† 1' Thierachern, Wahlen	15 49	16 19	16 49	17 19	17 49	18 19	18 49	19 49	20 22	20 52	21 22	22 22	23 22	00 16
Thierachern, Sandbühl	15 50		16 50		17 50		18 50	19 50		20 53	21 23	22 23	23 23	00 17
Uebeschi, Weiersbühl	15 51		16 51		17 51		18 51	19 51		20 54	21 24	22 24	23 24	00 18
Uebeschi, Dorf	15 52		16 52		17 52		18 52	19 52		20 55	21 25	22 25	23 25	00 19
Uebeschi, Neubau	15 53		16 53		17 53		18 53	19 53		20 56	21 26	22 26	23 26	00 20
Uebeschi, Neurütti	15 53		16 53		17 53		18 53	19 53		20 56	21 26	22 26	23 26	00 20
Uebeschi, Dürrenbühl	15 54		16 54		17 54		18 54	19 54		20 57	21 27	22 27	23 27	00 21
Blumenstein, Secki	15 55		16 55		17 55		18 55	19 55		20 58	21 28	22 28	23 28	00 22
Blumenstein, Reckenbühl	15 56		16 56		17 56		18 56	19 56		20 58	21 28	22 28	23 28	00 22
Blumenstein, Lochmannsbühl	15 57		16 57		17 57		18 57	19 57		20 59	21 29	22 29	23 29	00 23
Thierachern, Wegweiser		16 20		17 20		18 20			20 23					
Längenbühl, Weiermatt		16 22		17 22		18 22			20 24					
Längenbühl, Grizzlibär		16 23		17 23		18 23			20 25					
Längenbühl, Bach		16 24		17 24		18 24			20 26					
Forst b. Längenbühl, Breite		16 25		17 25		18 25			20 27					
Forst b. Längenbühl, Käserei		16 25		17 25		18 25			20 27					
† 1' Wattenwil, Rössli		16 27		17 27		18 27			20 29					
Wattenwil, Bären		16 28		17 28		18 28			20 29					
† 1' Wattenwil, Postgasse		16 29		17 29		18 30			20 31					
Wattenwil, Ey						18 31			20 32					
Wattenwil, Stockern						18 31			20 32					
Wattenwil, Lischen						18 32			20 33					
Wattenwil, Mettlen						18 33			20 34					
Blumenstein, Bad						18 35			20 36					
† 1' Blumenstein, Dorf	15 58		16 58		17 58	18 36	18 58	19 58	20 38	21 00	21 30	22 30	23 30	00 25
Blumenstein, Bad														00 25
Wattenwil, Mettlen														00 27
Wattenwil, Stockern														00 28
Wattenwil, Ey														00 28
† 1' Wattenwil, Postgasse														00 30
† 1' Wattenwil, Rössli														00 31
Forst b. Längenbühl, Breite														00 33
Längenbühl, Grizzlibär														00 35
Thierachern, Wegweiser														00 37

31.050 Blumenstein - Uebeschi - Thun - (Linie 50) 
 Blumenstein - Wattenwil - Thun - (Linie 51) 

Stand: 7. November 2023

	51001	50003	51005	50007	50013	51013	50017	50019	50023	51025	50027	51031	50029	50033
	51	50	51	50	50	51	50	50	50	51	50	51	50	50
	(←)	(←)	(←)	(←)	(←)	(←)	(←)	(←)	(←)	(←)	(←)	(←)	(←)	(←)
† 1 Blumenstein, Dorf		● 06 00		● 06 30	● 07 00		● 08 00	● 09 00	● 10 00		● 11 00		● 12 00	● 13 00
Blumenstein, Lochmannsbühl		● 06 00		● 06 30	● 07 00		● 08 00	● 09 00	● 10 00		● 11 00		● 12 00	● 13 00
Blumenstein, Reckenbühl		● 06 01		● 06 31	● 07 01		● 08 01	● 09 01	● 10 01		● 11 01		● 12 01	● 13 01
Blumenstein, Secki		● 06 01		● 06 31	● 07 01		● 08 01	● 09 01	● 10 01		● 11 01		● 12 01	● 13 01
Uebeschi, Dürrenbühl		● 06 02		● 06 32	● 07 02		● 08 02	● 09 02	● 10 02		● 11 02		● 12 02	● 13 02
Uebeschi, Neurütti		● 06 03		● 06 33	● 07 03		● 08 03	● 09 03	● 10 03		● 11 03		● 12 03	● 13 03
Uebeschi, Neubau		● 06 04		● 06 34	● 07 04		● 08 04	● 09 04	● 10 04		● 11 04		● 12 04	● 13 04
Uebeschi, Dorf		● 06 05		● 06 35	● 07 05		● 08 05	● 09 05	● 10 05		● 11 05		● 12 05	● 13 05
Uebeschi, Weiersbühl		● 06 06		● 06 36	● 07 06		● 08 06	● 09 06	● 10 06		● 11 06		● 12 06	● 13 06
Thierachern, Sandbühl		● 06 07		● 06 37	● 07 07		● 08 07	● 09 07	● 10 07		● 11 07		● 12 07	● 13 07
† 1 Blumenstein, Dorf	● 05 51		● 06 21							● 10 23				
Blumenstein, Bad	● 05 51		● 06 21							● 10 23				
Wattenwil, Mettlen	● 05 53		● 06 23							● 10 25				
Wattenwil, Lischen	● 05 53		● 06 23							● 10 25				
Wattenwil, Stockern	● 05 54		● 06 24							● 10 26				
Wattenwil, Ey	● 05 55		● 06 25							● 10 27				
† 1 Wattenwil, Postgasse	● 05 58		● 06 28							● 10 30				
† 1 Wattenwil, Postgasse	● 05 58		● 06 28		● 07 30					● 10 30		● 11 30		
Wattenwil, Bären	● 05 58		● 06 28		● 07 30					● 10 30		● 11 30		
† 1 Wattenwil, Rössli	● 05 59		● 06 29		● 07 31					● 10 31		● 11 31		
Forst b. Längenbühl, Käserei	● 06 01		● 06 31		● 07 33					● 10 33		● 11 33		
Forst b. Längenbühl, Breite	● 06 01		● 06 31		● 07 33					● 10 33		● 11 33		
Längenbühl, Bach	● 06 02		● 06 32		● 07 34					● 10 34		● 11 34		
Längenbühl, Grizzlibär	● 06 03		● 06 33		● 07 35					● 10 35		● 11 35		
Längenbühl, Weiermatt	● 06 04		● 06 34		● 07 36					● 10 36		● 11 36		
Thierachern, Wegweiser	● 06 05		● 06 35		● 07 37					● 10 37		● 11 37		
† 1 Thierachern, Wahlen	● 06 08	● 06 09	● 06 38	● 06 39	● 07 09	● 07 39	● 08 09	● 09 09	● 10 09	● 10 39	● 11 09	● 11 39	● 12 09	● 13 09
Thierachern, Egg		● 06 10		● 06 40	● 07 10	● 07 40	● 08 10	● 09 10	● 10 10	● 10 40	● 11 10	● 11 40	● 12 10	● 13 10
Thierachern, Kirche		● 06 12		● 06 42	● 07 12	● 07 42	● 08 12	● 09 12	● 10 12	● 10 42	● 11 12	● 11 42	● 12 12	● 13 12
Thierachern, Räbgass		● 06 13		● 06 43	● 07 13	● 07 43	● 08 13	● 09 13	● 10 13	● 10 43	● 11 13	● 11 43	● 12 13	● 13 13
Thierachern, Oberer Schwand		● 06 14		● 06 44	● 07 14	● 07 44	● 08 14	● 09 14	● 10 14	● 10 44	● 11 14	● 11 44	● 12 14	● 13 14
Thierachern, Niesenstrasse		● 06 15		● 06 45	● 07 15	● 07 45	● 08 15	● 09 15	● 10 15	● 10 45	● 11 15	● 11 45	● 12 15	● 13 15
Thierachern, mittlerer Schwand		● 06 16		● 06 46	● 07 16	● 07 46	● 08 16	● 09 16	● 10 16	● 10 46	● 11 16	● 11 46	● 12 16	● 13 16
Thierachern, unterer Schwand		● 06 17		● 06 47	● 07 17	● 07 47	● 08 17	● 09 17	● 10 17	● 10 47	● 11 17	● 11 47	● 12 17	● 13 17
Thun, Zollhaus		● 06 19		● 06 49	● 07 19	● 07 49	● 08 19	● 09 19	● 10 19	● 10 49	● 11 19	● 11 49	● 12 19	● 13 19
† 1 Thun, Kleine Allmend		● 06 21		● 06 51	● 07 21	● 07 51	● 08 21	● 09 21	● 10 21	● 10 51	● 11 21	● 11 51	● 12 21	● 13 21
Thun, Allmendstrasse/Polygon		● 06 22		● 06 52	● 07 22	● 07 52	● 08 22	● 09 22	● 10 22	● 10 52	● 11 22	● 11 52	● 12 22	● 13 22
Thun, Dufourkaserne		● 06 22		● 06 52	● 07 22	● 07 52	● 08 22	● 09 22	● 10 22	● 10 52	● 11 22	● 11 52	● 12 22	● 13 22
Thun, Hauptkaserne		● 06 23		● 06 53	● 07 23	● 07 53	● 08 23	● 09 23	● 10 23	● 10 53	● 11 23	● 11 53	● 12 23	● 13 23
Thun, Guisanplatz		● 06 24		● 06 54	● 07 24	● 07 54	● 08 24	● 09 24	● 10 24	● 10 54	● 11 24	● 11 54	● 12 24	● 13 24
† 4 Thun, Postbrücke		● 06 25		● 06 55	● 07 25	● 07 55	● 08 25	● 09 25	● 10 25	● 10 55	● 11 25	● 11 55	● 12 25	● 13 25
Thun, Bahnhof		● 06 27		● 06 57	● 07 27	● 07 57	● 08 27	● 09 27	● 10 27	● 10 57	● 11 27	● 11 57	● 12 27	● 13 27

31.050 Blumenstein - Uebeschi - Thun - (Linie 50) 
 Blumenstein - Wattenwil - Thun - (Linie 51) 



Stand: 7. November 2023

	51039	50039	50041	51049	50047	51055	50051	51061	50059	50061	51069	50063	51075	51077
	51	50	50	51	50	51	50	51	50	50	51	50	51	51
	(Sb)	(Sb)	(Sb)	(Sb)	(Sb)	(Sb)	(Sb)	(Sb)	(Sb)	(Sb)	(Sb)	(Sb)	(Sb)	(Sb)
† 1 Blumenstein, Dorf		● 14 00	● 15 00		● 16 00		● 17 00		● 18 00	● 19 00		● 20 00		
Blumenstein, Lochmannsbühl		● 14 00	● 15 00		● 16 00		● 17 00		● 18 00	● 19 00		● 20 00		
Blumenstein, Reckenbühl		● 14 01	● 15 01		● 16 01		● 17 01		● 18 01	● 19 01		● 20 01		
Blumenstein, Secki		● 14 01	● 15 01		● 16 01		● 17 01		● 18 01	● 19 01		● 20 01		
Uebeschi, Dürrenbühl		● 14 02	● 15 02		● 16 02		● 17 02		● 18 02	● 19 02		● 20 02		
Uebeschi, Neurütti		● 14 03	● 15 03		● 16 03		● 17 03		● 18 03	● 19 03		● 20 03		
Uebeschi, Neubau		● 14 04	● 15 04		● 16 04		● 17 04		● 18 04	● 19 04		● 20 04		
Uebeschi, Dorf		● 14 05	● 15 05		● 16 05		● 17 05		● 18 05	● 19 05		● 20 05		
Uebeschi, Weiersbühl		● 14 06	● 15 06		● 16 06		● 17 06		● 18 06	● 19 06		● 20 06		
Thierachern, Sandbühl		● 14 07	● 15 07		● 16 07		● 17 07		● 18 07	● 19 07		● 20 07		
† 1 Blumenstein, Dorf	● 13 23			● 15 23							● 19 23		● 20 27	● 21 31
Blumenstein, Bad	● 13 23			● 15 23							● 19 23		● 20 27	● 21 31
Wattenwil, Mettlen	● 13 25			● 15 25							● 19 25		● 20 29	● 21 33
Wattenwil, Lischen	● 13 25			● 15 25							● 19 25		● 20 29	● 21 33
Wattenwil, Stockern	● 13 26			● 15 26							● 19 26		● 20 30	● 21 34
Wattenwil, Ey	● 13 27			● 15 27							● 19 27		● 20 30	● 21 34
† 1 Wattenwil, Postgasse	● 13 30			● 15 30							● 19 30		● 20 32	● 21 36
† 1 Wattenwil, Postgasse	● 13 30			● 15 30		● 16 30		● 17 30			● 19 30		● 20 32	● 21 36
Wattenwil, Bären	● 13 30			● 15 30		● 16 30		● 17 30			● 19 30		● 20 32	● 21 36
† 1 Wattenwil, Rössli	● 13 31			● 15 31		● 16 31		● 17 31			● 19 31		● 20 33	● 21 37
Forst b. Längenbühl, Käserei	● 13 33			● 15 33		● 16 33		● 17 33			● 19 33		● 20 34	● 21 38
Forst b. Längenbühl, Breite	● 13 33			● 15 33		● 16 33		● 17 33			● 19 33		● 20 35	● 21 39
Längenbühl, Bach	● 13 34			● 15 34		● 16 34		● 17 34			● 19 34		● 20 36	● 21 40
Längenbühl, Grizzlibär	● 13 35			● 15 35		● 16 35		● 17 35			● 19 35		● 20 37	● 21 41
Längenbühl, Weiermatt	● 13 36			● 15 36		● 16 36		● 17 36			● 19 36		● 20 38	● 21 42
Thierachern, Wegweiser	● 13 37			● 15 37		● 16 37		● 17 37			● 19 37		● 20 39	● 21 43
† 1 Thierachern, Wahlen	● 13 39	● 14 09	● 15 09	● 15 39	● 16 09	● 16 39	● 17 09	● 17 39	● 18 09	● 19 09	● 19 39	● 20 09	● 20 41	● 21 45
Thierachern, Egg	● 13 40	● 14 10	● 15 10	● 15 40	● 16 10	● 16 40	● 17 10	● 17 40	● 18 10	● 19 10	● 19 40	● 20 10	● 20 41	● 21 45
Thierachern, Kirche	● 13 42	● 14 12	● 15 12	● 15 42	● 16 12	● 16 42	● 17 12	● 17 42	● 18 12	● 19 12	● 19 42	● 20 12	● 20 43	● 21 47
Thierachern, Räbgass	● 13 43	● 14 13	● 15 13	● 15 43	● 16 13	● 16 43	● 17 13	● 17 43	● 18 13	● 19 13	● 19 43	● 20 13	● 20 44	● 21 48
Thierachern, Oberer Schwand	● 13 44	● 14 14	● 15 14	● 15 44	● 16 14	● 16 44	● 17 14	● 17 44	● 18 14	● 19 14	● 19 44	● 20 14	● 20 45	● 21 49
Thierachern, Niesenstrasse	● 13 45	● 14 15	● 15 15	● 15 45	● 16 15	● 16 45	● 17 15	● 17 45	● 18 15	● 19 15	● 19 45	● 20 15	● 20 46	
Thierachern, mittlerer Schwand	● 13 46	● 14 16	● 15 16	● 15 46	● 16 16	● 16 46	● 17 16	● 17 46	● 18 16	● 19 16	● 19 46	● 20 16	● 20 47	
Thierachern, unterer Schwand	● 13 47	● 14 17	● 15 17	● 15 47	● 16 17	● 16 47	● 17 17	● 17 47	● 18 17	● 19 17	● 19 47	● 20 17	● 20 48	
Thun, Zollhaus	● 13 49	● 14 19	● 15 19	● 15 49	● 16 19	● 16 49	● 17 19	● 17 49	● 18 19	● 19 19	● 19 49	● 20 19	● 20 50	● 21 50
† 1 Thun, Kleine Allmend	● 13 51	● 14 21	● 15 21	● 15 51	● 16 21	● 16 51	● 17 21	● 17 51	● 18 21	● 19 21	● 19 51	● 20 21	● 20 52	● 21 52
Thun, Allmendstrasse/Polygon	● 13 52	● 14 22	● 15 22	● 15 52	● 16 22	● 16 52	● 17 22	● 17 52	● 18 22	● 19 22	● 19 52	● 20 22	● 20 52	● 21 52
Thun, Dufourkaserne	● 13 52	● 14 22	● 15 22	● 15 52	● 16 22	● 16 52	● 17 22	● 17 52	● 18 22	● 19 22	● 19 52	● 20 22	● 20 53	● 21 53
Thun, Hauptkaserne	● 13 53	● 14 23	● 15 23	● 15 53	● 16 23	● 16 53	● 17 23	● 17 53	● 18 23	● 19 23	● 19 53	● 20 23	● 20 53	● 21 53
Thun, Guisanplatz	● 13 54	● 14 24	● 15 24	● 15 54	● 16 24	● 16 54	● 17 24	● 17 54	● 18 24	● 19 24	● 19 54	● 20 24	● 20 54	● 21 54
† 4 Thun, Postbrücke	● 13 55	● 14 25	● 15 25	● 15 55	● 16 25	● 16 55	● 17 25	● 17 55	● 18 25	● 19 25	● 19 55	● 20 25	● 20 55	● 21 55
Thun, Bahnhof	● 13 57	● 14 27	● 15 27	● 15 57	● 16 27	● 16 57	● 17 27	● 17 57	● 18 27	● 19 27	● 19 57	● 20 27	● 20 57	● 21 57

31.050 Blumenstein - Uebeschi - Thun - (Linie 50) 
Blumenstein - Wattenwil - Thun - (Linie 51) 

Stand: 7. November 2023

†

	51079 51 ()	51081 51 ()
←		
† 1' Blumenstein, Dorf	● 22 31	● 23 31
Blumenstein, Bad	● 22 31	● 23 31
Wattenwil, Mettlen	● 22 33	● 23 33
Wattenwil, Lischen	● 22 33	● 23 33
Wattenwil, Stockern	● 22 34	● 23 34
Wattenwil, Ey	● 22 34	● 23 34
† 1' Wattenwil, Postgasse	● 22 36	● 23 36
† 1' Wattenwil, Postgasse	● 22 36	● 23 36
Wattenwil, Bären	● 22 36	● 23 36
† 1' Wattenwil, Rössli	● 22 37	● 23 37
Forst b. Längenbühl, Käseerei	● 22 38	● 23 38
Forst b. Längenbühl, Breite	● 22 39	● 23 39
Längenbühl, Bach	● 22 40	● 23 40
Längenbühl, Grizzlibär	● 22 41	● 23 41
Längenbühl, Weiermatt	● 22 42	● 23 42
Thierachern, Wegweiser	● 22 43	● 23 43
† 1' Thierachern, Wahlen	● 22 45	● 23 45
Thierachern, Egg	● 22 45	● 23 45
Thierachern, Kirche	● 22 47	● 23 47
Thierachern, Räbgass	● 22 48	● 23 48
Thierachern, Oberer Schwand	● 22 49	● 23 49
Thun, Zollhaus	● 22 50	● 23 50
† 1' Thun, Kleine Allmend	● 22 52	● 23 52
Thun, Allmendstrasse/Polygon	● 22 52	● 23 52
Thun, Dufourkaserne	● 22 53	● 23 53
Thun, Hauptkaserne	● 22 53	● 23 53
Thun, Guisanplatz	● 22 54	● 23 54
† 4' Thun, Postbrücke	● 22 55	● 23 55
Thun, Bahnhof	● 22 57	● 23 57

Zeichenerklärung

⑥ Samstag

Ⓐ Montag–Freitag ohne allg. Feiertage

† Sonntage und allg. Feiertage

→ Fahrpläne der Gegenrichtung, bitte weiterblättern

← Fahrpläne der Gegenrichtung, bitte zurückblättern

● Abfahrtszeit

● Ankunftszeit

● Abfahrtszeit

● Halt nur zum Aussteigen

 Bus() VELOS: Platzzahl eingeschränkt

Allgemeine Feiertage sind: 25.12., 26.12., 1.1., 2.1., Karfreitag, Ostermontag, Auffahrt, Pfingstmontag, 1.8.

† Umsteigezeit in Minuten innerhalb der Haltestelle (ohne Zeitangabe 2')

Transportunternehmen

STI Bus AG

3602 Thun

☎ 033 225 13 13

www.stibus.ch

info@stibus.ch