

21.423 Les Hauts-Geneveys - Cernier / Engollon (Ligne 423) 

État: 7. Novembre 2022

Ⓐ sauf 1.3., 1.5., 18.9.

→	23001	23003	23005	23007	23009	23011	23013	23015	23017	23019	23021	23023	23025	23027
La Chaux-de-Fonds dép.	05 32	06 02	06 32	07 02	07 32	08 02	08 32	09 02	09 32	10 02	10 32	11 02	11 32	12 02
Les Hauts-Geneveys arr.	05 38	06 09	06 38	07 09	07 38	08 09	08 38	09 09	09 38	10 09	10 38	11 09	11 38	12 09
Les Hauts-Geneveys, gare	05 44	06 15	06 44	07 14	07 44	08 15	08 45	09 15	09 45	10 15	10 45	11 15	11 45	12 15
Les Hauts-Geneveys, Crêt Jura	05 44	06 15	06 44	07 14	07 44	08 15	08 45	09 15	09 45	10 15	10 45	11 15	11 45	12 15
Les Hauts-Geneveys, Crêt Jura	05 44	06 15	06 44	07 14	07 44	08 15	08 45	09 15	09 45	10 15	10 45	11 15	11 45	12 15
Fontainemelon, Ferme Matile	05 45	06 16	06 45	07 15	07 45	08 16	08 46	09 16	09 45	10 16	10 46	11 16	11 46	12 16
Fontainemelon, Ferme Matile	05 46	06 16	06 45	07 15	07 45	08 17	08 46	09 16	09 46	10 16	10 46	11 16	11 46	12 16
Fontainemelon, collège	05 46	06 17	06 46	07 16	07 46	08 17	08 47	09 17	09 46	10 17	10 47	11 17	11 47	12 17
Fontainemelon, collège	05 46	06 17	06 46	07 16	07 46	08 17	08 47	09 17	09 47	10 17	10 47	11 17	11 47	12 17
Fontainemelon, centre	05 46	06 17	06 46	07 16	07 46	08 17	08 47	09 17	09 47	10 17	10 47	11 17	11 47	12 17
Fontainemelon, centre	05 47	06 18	06 47	07 17	07 47	08 18	08 48	09 18	09 48	10 18	10 48	11 18	11 48	12 18
Fontainemelon, Sous la Lisière	05 47	06 18	06 47	07 17	07 47	08 18	08 48	09 18	09 48	10 18	10 48	11 18	11 48	12 18
Fontainemelon, Sous la Lisière	05 47	06 18	06 47	07 17	07 47	08 18	08 48	09 18	09 48	10 18	10 48	11 18	11 48	12 18
† 1' Cernier, centre	05 49	06 20	06 49	07 19	07 49	08 20	08 50	09 20	09 50	10 20	10 50	11 20	11 50	12 20
† 1' Cernier, centre									09 56					
Fontaines NE, Le Pavé									09 58					
Fontaines NE, Le Pavé									09 59					
Engollon, village									10 01					

	23029	23031	23033	23035	23037	23039	23041	23043	23045	23047	23049	23051	23053	23055
La Chaux-de-Fonds dép.	12 32	13 02	13 32	14 02	14 32	15 02	15 32	16 02	16 32	17 02	17 32	18 02	18 32	19 02
Les Hauts-Geneveys arr.	12 38	13 09	13 38	14 09	14 38	15 09	15 38	16 09	16 38	17 09	17 38	18 09	18 38	19 09
Les Hauts-Geneveys, gare	12 44	13 15	13 44	14 15	14 45	15 15	15 44	16 15	16 45	17 15	17 44	18 15	18 44	19 16
Les Hauts-Geneveys, Crêt Jura	12 44	13 15	13 44	14 15	14 45	15 15	15 44	16 15	16 45	17 15	17 44	18 15	18 44	19 16
Les Hauts-Geneveys, Crêt Jura	12 44	13 15	13 44	14 15	14 45	15 15	15 44	16 15	16 45	17 15	17 44	18 15	18 44	19 16
Fontainemelon, Ferme Matile	12 45	13 16	13 44	14 16	14 46	15 16	15 45	16 16	16 45	17 16	17 45	18 16	18 45	19 17
Fontainemelon, Ferme Matile	12 45	13 16	13 45	14 16	14 46	15 16	15 45	16 16	16 46	17 16	17 45	18 16	18 45	19 17
Fontainemelon, collège	12 46	13 17	13 45	14 17	14 47	15 17	15 46	16 17	16 46	17 17	17 46	18 17	18 46	19 18
Fontainemelon, collège	12 46	13 17	13 46	14 17	14 47	15 17	15 46	16 17	16 47	17 17	17 46	18 17	18 46	19 18
Fontainemelon, centre	12 46	13 17	13 46	14 17	14 47	15 17	15 46	16 17	16 47	17 17	17 46	18 17	18 46	19 18
Fontainemelon, centre	12 47	13 18	13 47	14 18	14 48	15 18	15 47	16 18	16 48	17 18	17 47	18 18	18 47	19 19
Fontainemelon, Sous la Lisière	12 47	13 18	13 47	14 18	14 48	15 18	15 47	16 18	16 48	17 18	17 47	18 18	18 47	19 19
Fontainemelon, Sous la Lisière	12 47	13 18	13 47	14 18	14 48	15 18	15 47	16 18	16 48	17 18	17 47	18 18	18 47	19 19
† 1' Cernier, centre	12 49	13 20	13 49	14 20	14 50	15 20	15 49	16 20	16 50	17 20	17 49	18 20	18 49	19 21
† 1' Cernier, centre			13 56						16 56					
Fontaines NE, Le Pavé			13 58						16 58					
Fontaines NE, Le Pavé			13 59						16 59					
Engollon, village			14 01						17 01					

	23057	23059	23063	23065	23069	23071
La Chaux-de-Fonds dép.	19 32	20 02	21 02	22 02	22 32	23 32
Les Hauts-Geneveys arr.	19 38	20 09	21 09	22 09	22 38	23 38
Les Hauts-Geneveys, gare	19 46	20 12	21 12	22 12	22 55	23 45
Les Hauts-Geneveys, Crêt Jura	19 46	20 12	21 12	22 12	22 55	23 45
Les Hauts-Geneveys, Crêt Jura	19 46	20 12	21 12	22 12	22 55	23 45
Fontainemelon, Ferme Matile	19 47	20 13	21 13	22 13	22 56	23 46
Fontainemelon, Ferme Matile	19 47	20 14	21 14	22 13	22 57	23 47
Fontainemelon, collège	19 48	20 14	21 14	22 14	22 57	23 47
Fontainemelon, collège	19 48	20 14	21 14	22 14	22 57	23 47
Fontainemelon, centre	19 48	20 14	21 14	22 14	22 57	23 47
Fontainemelon, centre	19 49	20 15	21 15	22 15	22 58	23 48
Fontainemelon, Sous la Lisière	19 49	20 15	21 15	22 15	22 58	23 48
Fontainemelon, Sous la Lisière	19 49	20 15	21 15	22 15	22 58	23 48
† 1' Cernier, centre	19 51	20 17	21 17	22 17	23 00	23 50
† 1' Cernier, centre						
Fontaines NE, Le Pavé						
Fontaines NE, Le Pavé						
Engollon, village						

21.423 Engollon / Cernier - Les Hauts-Geneveys (Ligne 423) 

État: 7. Novembre 2022

④ sauf 1.3., 1.5., 18.9.

	23002	23004	23006	23008	23010	23012	23014	23016	23018	23020	23022	23024	23026	23028
Engollon, village										● 10 01				
Engollon, piscine										● 10 01				
Engollon, piscine										● 10 02				
Fontaines NE, Les Bassins										● 10 03				
Fontaines NE, Les Bassins										● 10 04				
† 1' Cernier, centre										● 10 06				
† 1' Cernier, centre	● 05 38	● 06 08	● 06 38	● 07 08	● 07 38	● 08 08	● 08 38	● 09 08	● 09 38	● 10 08	● 10 38	● 11 08	● 11 38	● 12 08
Fontainemelon, Sous la Lisière	● 05 39	● 06 09	● 06 39	● 07 09	● 07 39	● 08 09	● 08 39	● 09 09	● 09 39	● 10 08	● 10 39	● 11 09	● 11 39	● 12 09
Fontainemelon, Sous la Lisière	● 05 39	● 06 09	● 06 39	● 07 09	● 07 39	● 08 09	● 08 39	● 09 09	● 09 39	● 10 09	● 10 39	● 11 09	● 11 39	● 12 09
Fontainemelon, centre	● 05 39	● 06 09	● 06 39	● 07 09	● 07 39	● 08 09	● 08 39	● 09 09	● 09 39	● 10 09	● 10 39	● 11 09	● 11 39	● 12 09
Fontainemelon, centre	● 05 40	● 06 10	● 06 40	● 07 10	● 07 40	● 08 10	● 08 40	● 09 10	● 09 40	● 10 09	● 10 40	● 11 10	● 11 40	● 12 10
Fontainemelon, collège	● 05 40	● 06 10	● 06 40	● 07 10	● 07 40	● 08 10	● 08 40	● 09 10	● 09 40	● 10 09	● 10 40	● 11 10	● 11 40	● 12 10
Fontainemelon, collège	● 05 41	● 06 11	● 06 40	● 07 10	● 07 40	● 08 10	● 08 40	● 09 10	● 09 40	● 10 10	● 10 40	● 11 10	● 11 40	● 12 10
Fontainemelon, Ferme Matile	● 05 41	● 06 11	● 06 41	● 07 11	● 07 41	● 08 11	● 08 41	● 09 11	● 09 41	● 10 10	● 10 41	● 11 11	● 11 41	● 12 11
Fontainemelon, Ferme Matile	● 05 42	● 06 12	● 06 41	● 07 11	● 07 41	● 08 11	● 08 41	● 09 11	● 09 41	● 10 10	● 10 41	● 11 11	● 11 41	● 12 11
Les Hauts-Geneveys, Crêt Jura	● 05 42	● 06 12	● 06 42	● 07 12	● 07 42	● 08 12	● 08 42	● 09 12	● 09 42	● 10 11	● 10 42	● 11 12	● 11 42	● 12 12
Les Hauts-Geneveys, Crêt Jura	● 05 43	● 06 13	● 06 42	● 07 12	● 07 42	● 08 12	● 08 42	● 09 12	● 09 42	● 10 12	● 10 42	● 11 12	● 11 42	● 12 12
Les Hauts-Geneveys, gare	● 05 44	● 06 14	● 06 43	● 07 13	● 07 43	● 08 13	● 08 43	● 09 13	● 09 43	● 10 13	● 10 43	● 11 13	● 11 43	● 12 13
Les Hauts-Geneveys dép.	05 49	06 19	06 49	07 19	07 49	08 19	08 49	09 19	09 49	10 19	10 49	11 19	11 49	12 19
La Chau-de-Fonds arr.	05 57	06 27	06 57	07 27	07 57	08 27	08 57	09 27	09 57	10 27	10 57	11 27	11 57	12 27

	23030	23032	23034	23036	23038	23040	23042	23044	23046	23048	23050	23052	23054	23056
Engollon, village				● 14 01						● 17 01				
Engollon, piscine				● 14 01						● 17 01				
Engollon, piscine				● 14 02						● 17 02				
Fontaines NE, Les Bassins				● 14 03						● 17 03				
Fontaines NE, Les Bassins				● 14 04						● 17 04				
† 1' Cernier, centre				● 14 06						● 17 06				
† 1' Cernier, centre	● 12 38	● 13 08	● 13 38	● 14 08	● 14 38	● 15 08	● 15 38	● 16 08	● 16 38	● 17 08	● 17 38	● 18 08	● 18 38	● 19 09
Fontainemelon, Sous la Lisière	● 12 39	● 13 09	● 13 39	● 14 08	● 14 39	● 15 09	● 15 39	● 16 09	● 16 39	● 17 08	● 17 39	● 18 09	● 18 39	● 19 10
Fontainemelon, Sous la Lisière	● 12 39	● 13 09	● 13 39	● 14 09	● 14 39	● 15 09	● 15 39	● 16 09	● 16 39	● 17 09	● 17 39	● 18 09	● 18 39	● 19 10
Fontainemelon, centre	● 12 39	● 13 09	● 13 39	● 14 09	● 14 39	● 15 09	● 15 39	● 16 09	● 16 39	● 17 09	● 17 39	● 18 09	● 18 39	● 19 10
Fontainemelon, centre	● 12 40	● 13 10	● 13 40	● 14 09	● 14 40	● 15 10	● 15 40	● 16 10	● 16 40	● 17 09	● 17 40	● 18 10	● 18 40	● 19 11
Fontainemelon, collège	● 12 40	● 13 10	● 13 40	● 14 09	● 14 40	● 15 10	● 15 40	● 16 10	● 16 40	● 17 09	● 17 40	● 18 10	● 18 40	● 19 11
Fontainemelon, collège	● 12 40	● 13 10	● 13 40	● 14 10	● 14 40	● 15 10	● 15 40	● 16 11	● 16 40	● 17 10	● 17 40	● 18 10	● 18 40	● 19 11
Fontainemelon, Ferme Matile	● 12 41	● 13 11	● 13 41	● 14 10	● 14 41	● 15 11	● 15 41	● 16 11	● 16 41	● 17 10	● 17 41	● 18 11	● 18 41	● 19 12
Fontainemelon, Ferme Matile	● 12 41	● 13 11	● 13 41	● 14 10	● 14 41	● 15 11	● 15 41	● 16 12	● 16 41	● 17 10	● 17 41	● 18 11	● 18 41	● 19 12
Les Hauts-Geneveys, Crêt Jura	● 12 42	● 13 12	● 13 42	● 14 11	● 14 42	● 15 12	● 15 42	● 16 12	● 16 42	● 17 11	● 17 42	● 18 12	● 18 42	● 19 13
Les Hauts-Geneveys, Crêt Jura	● 12 42	● 13 12	● 13 42	● 14 12	● 14 42	● 15 12	● 15 42	● 16 13	● 16 42	● 17 12	● 17 42	● 18 12	● 18 42	● 19 13
Les Hauts-Geneveys, gare	● 12 43	● 13 13	● 13 43	● 14 13	● 14 43	● 15 13	● 15 43	● 16 14	● 16 43	● 17 13	● 17 43	● 18 13	● 18 43	● 19 14
Les Hauts-Geneveys dép.	12 49	13 19	13 49	14 19	14 49	15 19	15 49	16 19	16 49	17 19	17 49	18 19	18 49	19 19
La Chau-de-Fonds arr.	12 57	13 27	13 57	14 27	14 57	15 27	15 57	16 27	16 57	17 27	17 57	18 27	18 57	19 27

21.423 Engollon / Cernier - Les Hauts-Geneveys (Ligne 423) 

État: 7. Novembre 2022

④ sauf 1.3., 1.5., 18.9.



23058 23060 23064 23066 23070 23072

Engollon, village

Engollon, piscine

Engollon, piscine

Fontaines NE, Les Bassins

Fontaines NE, Les Bassins

† 1' Cernier, centre

† 1' Cernier, centre

● 19 40 ● 20 06 ● 20 40 ● 21 40 ● 22 50 ● 23 40

● 19 41 ● 20 07 ● 20 41 ● 21 41 ● 22 51 ● 23 41

● 19 41 ● 20 07 ● 20 41 ● 21 41 ● 22 51 ● 23 41

● 19 41 ● 20 07 ● 20 41 ● 21 41 ● 22 51 ● 23 41

● 19 42 ● 20 08 ● 20 42 ● 21 42 ● 22 52 ● 23 42

● 19 42 ● 20 08 ● 20 42 ● 21 42 ● 22 52 ● 23 42

● 19 42 ● 20 08 ● 20 42 ● 21 42 ● 22 52 ● 23 42

● 19 43 ● 20 09 ● 20 43 ● 21 43 ● 22 53 ● 23 43

● 19 43 ● 20 09 ● 20 43 ● 21 43 ● 22 53 ● 23 43

● 19 44 ● 20 10 ● 20 44 ● 21 44 ● 22 54 ● 23 44

● 19 44 ● 20 10 ● 20 44 ● 21 44 ● 22 54 ● 23 44

Les Hauts-Geneveys, gare

● 19 45 ● 20 11 ● 20 45 ● 21 45 ● 22 55 ● 23 45

19 49 20 19 20 49 21 49 23 19 23 49

19 57 20 27 20 57 21 57 23 27 23 57

21.423 Les Hauts-Geneveys - Cernier / Engollon (Ligne 423) 

État: 7. Novembre 2022

④



23301 23303 23305 23307 23309 23311 23313 23315 23317 23319 23321 23323 23325 23327

La Chaux-de-Fonds dép. 05 32 06 02 06 32 07 02 07 32 08 02 08 32 09 02 09 32 10 02 10 32 11 02 11 32 12 02

Les Hauts-Geneveys arr. 05 38 06 09 06 38 07 09 07 38 08 09 08 38 09 09 09 38 10 09 10 38 11 09 11 38 12 09

Les Hauts-Geneveys, gare

● 05 44 ● 06 15 ● 06 44 ● 07 14 ● 07 44 ● 08 15 ● 08 45 ● 09 15 ● 09 45 ● 10 15 ● 10 45 ● 11 15 ● 11 45 ● 12 15

● 05 44 ● 06 15 ● 06 44 ● 07 14 ● 07 44 ● 08 15 ● 08 45 ● 09 15 ● 09 45 ● 10 15 ● 10 45 ● 11 15 ● 11 45 ● 12 15

● 05 44 ● 06 15 ● 06 44 ● 07 14 ● 07 44 ● 08 15 ● 08 45 ● 09 15 ● 09 45 ● 10 15 ● 10 45 ● 11 15 ● 11 45 ● 12 15

● 05 45 ● 06 16 ● 06 45 ● 07 15 ● 07 45 ● 08 16 ● 08 46 ● 09 16 ● 09 45 ● 10 16 ● 10 46 ● 11 16 ● 11 46 ● 12 16

● 05 45 ● 06 16 ● 06 45 ● 07 15 ● 07 45 ● 08 16 ● 08 46 ● 09 16 ● 09 46 ● 10 16 ● 10 46 ● 11 16 ● 11 46 ● 12 16

● 05 46 ● 06 17 ● 06 46 ● 07 16 ● 07 46 ● 08 17 ● 08 47 ● 09 17 ● 09 46 ● 10 17 ● 10 47 ● 11 17 ● 11 47 ● 12 17

● 05 46 ● 06 17 ● 06 46 ● 07 16 ● 07 46 ● 08 17 ● 08 47 ● 09 17 ● 09 47 ● 10 17 ● 10 47 ● 11 17 ● 11 47 ● 12 17

● 05 46 ● 06 17 ● 06 46 ● 07 16 ● 07 46 ● 08 17 ● 08 47 ● 09 17 ● 09 47 ● 10 17 ● 10 47 ● 11 17 ● 11 47 ● 12 17

● 05 47 ● 06 18 ● 06 47 ● 07 17 ● 07 47 ● 08 18 ● 08 48 ● 09 18 ● 09 47 ● 10 18 ● 10 47 ● 11 17 ● 11 47 ● 12 17

● 05 47 ● 06 18 ● 06 47 ● 07 17 ● 07 47 ● 08 18 ● 08 48 ● 09 18 ● 09 48 ● 10 18 ● 10 48 ● 11 18 ● 11 48 ● 12 18

● 05 47 ● 06 18 ● 06 47 ● 07 17 ● 07 47 ● 08 18 ● 08 48 ● 09 18 ● 09 48 ● 10 18 ● 10 48 ● 11 18 ● 11 48 ● 12 18

● 05 47 ● 06 18 ● 06 47 ● 07 17 ● 07 47 ● 08 18 ● 08 48 ● 09 18 ● 09 48 ● 10 18 ● 10 48 ● 11 18 ● 11 48 ● 12 18

† 1' Cernier, centre

● 05 49 ● 06 20 ● 06 49 ● 07 19 ● 07 49 ● 08 20 ● 08 50 ● 09 20 ● 09 50 ● 10 20 ● 10 50 ● 11 20 ● 11 50 ● 12 20

† 1' Cernier, centre

● 09 56

● 09 58

● 09 59

Engollon, village

● 10 01

21.423 Les Hauts-Geneveys - Cernier / Engollon (Ligne 423) 

État: 7. Novembre 2022

	23329	23331	23333	23335	23337	23339	23341	23343	23345	23347	23349	23351	23353	23355
La Chaux-de-Fonds dép.	12 32	13 02	13 32	14 02	14 32	15 02	15 32	16 02	16 32	17 02	17 32	18 02	18 32	19 02
Les Hauts-Geneveys arr.	12 38	13 09	13 38	14 09	14 38	15 09	15 38	16 09	16 38	17 09	17 38	18 09	18 38	19 09
Les Hauts-Geneveys, gare	12 44	13 15	13 44	14 15	14 45	15 15	15 44	16 15	16 45	17 15	17 44	18 15	18 44	19 12
Les Hauts-Geneveys, Crêt Jura	12 44	13 15	13 44	14 15	14 45	15 15	15 44	16 15	16 45	17 15	17 44	18 15	18 44	19 12
Les Hauts-Geneveys, Crêt Jura	12 44	13 15	13 44	14 15	14 45	15 15	15 44	16 15	16 45	17 15	17 44	18 15	18 44	19 12
Fontainemelon, Ferme Matile	12 45	13 16	13 44	14 16	14 46	15 16	15 45	16 16	16 45	17 16	17 45	18 16	18 45	19 13
Fontainemelon, Ferme Matile	12 45	13 16	13 45	14 16	14 46	15 16	15 45	16 16	16 46	17 16	17 45	18 16	18 46	19 14
Fontainemelon, collège	12 46	13 17	13 45	14 17	14 47	15 17	15 46	16 17	16 46	17 17	17 46	18 17	18 46	19 14
Fontainemelon, collège	12 46	13 17	13 46	14 17	14 47	15 17	15 46	16 17	16 47	17 17	17 46	18 17	18 46	19 14
Fontainemelon, centre	12 46	13 17	13 46	14 17	14 47	15 17	15 46	16 17	16 47	17 17	17 46	18 17	18 46	19 14
Fontainemelon, centre	12 47	13 18	13 47	14 18	14 48	15 18	15 47	16 18	16 48	17 18	17 47	18 18	18 47	19 15
Fontainemelon, Sous la Lisière	12 47	13 18	13 47	14 18	14 48	15 18	15 47	16 18	16 48	17 18	17 47	18 18	18 47	19 15
Fontainemelon, Sous la Lisière	12 47	13 18	13 47	14 18	14 48	15 18	15 47	16 18	16 48	17 18	17 47	18 18	18 47	19 15
† 1' Cernier, centre	12 49	13 20	13 49	14 20	14 50	15 20	15 49	16 20	16 50	17 20	17 49	18 20	18 49	19 17
† 1' Cernier, centre			13 56						16 56					
Fontaines NE, Le Pavé			13 58						16 58					
Fontaines NE, Le Pavé			13 59						16 59					
Engollon, village			14 01						17 01					

	23357	23361	23363	23367	23369
La Chaux-de-Fonds dép.	20 02	21 02	22 02	22 32	23 32
Les Hauts-Geneveys arr.	20 09	21 09	22 09	22 38	23 38
Les Hauts-Geneveys, gare	20 12	21 12	22 12	22 55	23 45
Les Hauts-Geneveys, Crêt Jura	20 12	21 12	22 12	22 55	23 45
Les Hauts-Geneveys, Crêt Jura	20 12	21 12	22 12	22 55	23 45
Fontainemelon, Ferme Matile	20 13	21 13	22 13	22 56	23 46
Fontainemelon, Ferme Matile	20 14	21 14	22 13	22 57	23 47
Fontainemelon, collège	20 14	21 14	22 14	22 57	23 47
Fontainemelon, collège	20 14	21 14	22 14	22 57	23 47
Fontainemelon, centre	20 14	21 14	22 14	22 57	23 47
Fontainemelon, centre	20 15	21 15	22 15	22 58	23 48
Fontainemelon, Sous la Lisière	20 15	21 15	22 15	22 58	23 48
Fontainemelon, Sous la Lisière	20 15	21 15	22 15	22 58	23 48
† 1' Cernier, centre	20 17	21 17	22 17	23 00	23 50
† 1' Cernier, centre					
Fontaines NE, Le Pavé					
Fontaines NE, Le Pavé					
Engollon, village					

21.423 Engollon / Cernier - Les Hauts-Geneveys (Ligne 423) 

État: 7. Novembre 2022

	23304	23306	23308	23310	23312	23314	23316	23318	23320	23322	23324	23326	23328	23330
Engollon, village										● 10 01				
Engollon, piscine										● 10 01				
Engollon, piscine										● 10 02				
Fontaines NE, Les Bassins										● 10 03				
Fontaines NE, Les Bassins										● 10 04				
† 1' Cernier, centre										● 10 06				
† 1' Cernier, centre	● 05 38	● 06 08	● 06 38	● 07 08	● 07 38	● 08 08	● 08 38	● 09 08	● 09 38	● 10 08	● 10 38	● 11 08	● 11 38	● 12 08
Fontainemelon, Sous la Lisière	● 05 39	● 06 09	● 06 39	● 07 09	● 07 39	● 08 09	● 08 39	● 09 09	● 09 39	● 10 09	● 10 39	● 11 09	● 11 39	● 12 09
Fontainemelon, Sous la Lisière	● 05 39	● 06 09	● 06 39	● 07 09	● 07 39	● 08 09	● 08 39	● 09 09	● 09 39	● 10 09	● 10 39	● 11 09	● 11 39	● 12 09
Fontainemelon, centre	● 05 39	● 06 09	● 06 39	● 07 09	● 07 39	● 08 09	● 08 39	● 09 09	● 09 39	● 10 09	● 10 39	● 11 09	● 11 39	● 12 09
Fontainemelon, centre	● 05 40	● 06 10	● 06 40	● 07 10	● 07 40	● 08 10	● 08 40	● 09 10	● 09 40	● 10 10	● 10 40	● 11 10	● 11 40	● 12 10
Fontainemelon, collège	● 05 40	● 06 10	● 06 40	● 07 10	● 07 40	● 08 10	● 08 40	● 09 10	● 09 40	● 10 09	● 10 40	● 11 10	● 11 40	● 12 10
Fontainemelon, collège	● 05 41	● 06 10	● 06 40	● 07 10	● 07 40	● 08 10	● 08 40	● 09 10	● 09 40	● 10 10	● 10 40	● 11 10	● 11 40	● 12 10
Fontainemelon, Ferme Matile	● 05 41	● 06 11	● 06 41	● 07 11	● 07 41	● 08 11	● 08 41	● 09 11	● 09 41	● 10 10	● 10 41	● 11 11	● 11 41	● 12 11
Fontainemelon, Ferme Matile	● 05 42	● 06 11	● 06 41	● 07 11	● 07 41	● 08 11	● 08 41	● 09 11	● 09 41	● 10 10	● 10 41	● 11 11	● 11 41	● 12 11
Les Hauts-Geneveys, Crêt Jura	● 05 42	● 06 12	● 06 42	● 07 12	● 07 42	● 08 12	● 08 42	● 09 12	● 09 42	● 10 11	● 10 42	● 11 12	● 11 42	● 12 12
Les Hauts-Geneveys, Crêt Jura	● 05 43	● 06 12	● 06 42	● 07 12	● 07 42	● 08 12	● 08 42	● 09 12	● 09 42	● 10 12	● 10 42	● 11 12	● 11 42	● 12 12
Les Hauts-Geneveys, gare	● 05 44	● 06 13	● 06 43	● 07 13	● 07 43	● 08 13	● 08 43	● 09 13	● 09 43	● 10 13	● 10 43	● 11 13	● 11 43	● 12 13
Les Hauts-Geneveys dép.	05 49	06 19	06 49	07 19	07 49	08 19	08 49	09 19	09 49	10 19	10 49	11 19	11 49	12 19
La Chauv-de-Fonds arr.	05 57	06 27	06 57	07 27	07 57	08 27	08 57	09 27	09 57	10 27	10 57	11 27	11 57	12 27
	23332	23334	23336	23338	23340	23342	23344	23346	23348	23350	23352	23354	23356	23358
Engollon, village				● 14 01						● 17 01				
Engollon, piscine				● 14 01						● 17 01				
Engollon, piscine				● 14 02						● 17 02				
Fontaines NE, Les Bassins				● 14 03						● 17 03				
Fontaines NE, Les Bassins				● 14 04						● 17 04				
† 1' Cernier, centre				● 14 06						● 17 06				
† 1' Cernier, centre	● 12 38	● 13 08	● 13 38	● 14 08	● 14 38	● 15 08	● 15 38	● 16 08	● 16 38	● 17 08	● 17 38	● 18 08	● 18 38	● 19 06
Fontainemelon, Sous la Lisière	● 12 39	● 13 09	● 13 39	● 14 08	● 14 39	● 15 09	● 15 39	● 16 09	● 16 39	● 17 08	● 17 39	● 18 09	● 18 39	● 19 07
Fontainemelon, Sous la Lisière	● 12 39	● 13 09	● 13 39	● 14 09	● 14 39	● 15 09	● 15 39	● 16 09	● 16 39	● 17 09	● 17 39	● 18 09	● 18 39	● 19 07
Fontainemelon, centre	● 12 39	● 13 09	● 13 39	● 14 09	● 14 39	● 15 09	● 15 39	● 16 09	● 16 39	● 17 09	● 17 39	● 18 09	● 18 39	● 19 07
Fontainemelon, centre	● 12 40	● 13 10	● 13 40	● 14 09	● 14 40	● 15 10	● 15 40	● 16 10	● 16 40	● 17 09	● 17 40	● 18 10	● 18 40	● 19 08
Fontainemelon, collège	● 12 40	● 13 10	● 13 40	● 14 09	● 14 40	● 15 10	● 15 40	● 16 10	● 16 40	● 17 09	● 17 40	● 18 10	● 18 40	● 19 08
Fontainemelon, collège	● 12 40	● 13 10	● 13 40	● 14 10	● 14 40	● 15 10	● 15 40	● 16 10	● 16 40	● 17 10	● 17 40	● 18 10	● 18 40	● 19 08
Fontainemelon, Ferme Matile	● 12 41	● 13 11	● 13 41	● 14 10	● 14 41	● 15 11	● 15 41	● 16 11	● 16 41	● 17 10	● 17 41	● 18 11	● 18 41	● 19 09
Fontainemelon, Ferme Matile	● 12 41	● 13 11	● 13 41	● 14 10	● 14 41	● 15 11	● 15 41	● 16 11	● 16 41	● 17 10	● 17 41	● 18 11	● 18 41	● 19 09
Les Hauts-Geneveys, Crêt Jura	● 12 42	● 13 12	● 13 42	● 14 11	● 14 42	● 15 12	● 15 42	● 16 12	● 16 42	● 17 11	● 17 42	● 18 12	● 18 42	● 19 10
Les Hauts-Geneveys, Crêt Jura	● 12 42	● 13 12	● 13 42	● 14 12	● 14 42	● 15 12	● 15 42	● 16 12	● 16 42	● 17 12	● 17 42	● 18 12	● 18 42	● 19 10
Les Hauts-Geneveys, gare	● 12 43	● 13 13	● 13 43	● 14 13	● 14 43	● 15 13	● 15 43	● 16 13	● 16 43	● 17 13	● 17 43	● 18 13	● 18 43	● 19 11
Les Hauts-Geneveys dép.	12 49	13 19	13 49	14 19	14 49	15 19	15 49	16 19	16 49	17 19	17 49	18 19	18 49	19 19
La Chauv-de-Fonds arr.	12 57	13 27	13 57	14 27	14 57	15 27	15 57	16 27	16 57	17 27	17 57	18 27	18 57	19 27

21.423 Engollon / Cernier - Les Hauts-Geneveys (Ligne 423) 

État: 7. Novembre 2022

⑥					
←					
	23360	23364	23366	23370	23372
Engollon, village					
Engollon, piscine					
Engollon, piscine					
Fontaines NE, Les Bassins					
Fontaines NE, Les Bassins					
† 1' Cernier, centre					
† 1' Cernier, centre	● 19 39	● 20 40	● 21 40	● 22 50	● 23 40
Fontainemelon, Sous la Lisière	● 19 40	● 20 41	● 21 41	● 22 51	● 23 41
Fontainemelon, Sous la Lisière	● 19 40	● 20 41	● 21 41	● 22 51	● 23 41
Fontainemelon, centre	● 19 40	● 20 41	● 21 41	● 22 51	● 23 41
Fontainemelon, centre	● 19 41	● 20 42	● 21 42	● 22 52	● 23 42
Fontainemelon, collège	● 19 41	● 20 42	● 21 42	● 22 52	● 23 42
Fontainemelon, collège	● 19 41	● 20 42	● 21 42	● 22 52	● 23 42
Fontainemelon, Ferme Matile	● 19 42	● 20 43	● 21 43	● 22 53	● 23 43
Fontainemelon, Ferme Matile	● 19 42	● 20 43	● 21 43	● 22 53	● 23 43
Les Hauts-Geneveys, Crêt Jura	● 19 43	● 20 44	● 21 44	● 22 54	● 23 44
Les Hauts-Geneveys, Crêt Jura	● 19 43	● 20 44	● 21 44	● 22 54	● 23 44
Les Hauts-Geneveys, gare	● 19 44	● 20 45	● 21 45	● 22 55	● 23 45
Les Hauts-Geneveys dép.	19 49	20 49	21 49	23 19	23 49
La Chaux-de-Fonds arr.	19 57	20 57	21 57	23 27	23 57

21.423 Les Hauts-Geneveys - Cernier / Engollon (Ligne 423) 

État: 7. Novembre 2022

†										
→										
	23001	23501	23003	23005	23503	23007	23009	23505	23011	23013
La Chaux-de-Fonds dép.	05 32 10	06 02 11		06 32 10	07 02 11		07 32 10	08 02 11		08 32 10
Les Hauts-Geneveys arr.	05 38 10	06 09 11		06 38 10	07 09 11		07 38 10	08 09 11		08 38 10
Les Hauts-Geneveys, gare	● 05 44 10	● 06 12 11	● 06 15 10	● 06 44 10	● 07 12 11	● 07 14 10	● 07 44 10	● 08 12 11	● 08 15 10	● 08 45 10
Les Hauts-Geneveys, Crêt Jura	● 05 44	● 06 12	● 06 15	● 06 44	● 07 12	● 07 14	● 07 44	● 08 12	● 08 15	● 08 45
Les Hauts-Geneveys, Crêt Jura	● 05 44	● 06 12	● 06 15	● 06 44	● 07 12	● 07 14	● 07 44	● 08 12	● 08 15	● 08 45
Fontainemelon, Ferme Matile	● 05 45	● 06 13	● 06 16	● 06 45	● 07 13	● 07 15	● 07 45	● 08 13	● 08 16	● 08 46
Fontainemelon, Ferme Matile	● 05 46	● 06 14	● 06 16	● 06 45	● 07 14	● 07 15	● 07 45	● 08 14	● 08 17	● 08 46
Fontainemelon, collège	● 05 46	● 06 14	● 06 17	● 06 46	● 07 14	● 07 16	● 07 46	● 08 14	● 08 17	● 08 47
Fontainemelon, collège	● 05 46	● 06 14	● 06 17	● 06 46	● 07 14	● 07 16	● 07 46	● 08 14	● 08 17	● 08 47
Fontainemelon, centre	● 05 46	● 06 14	● 06 17	● 06 46	● 07 14	● 07 16	● 07 46	● 08 14	● 08 17	● 08 47
Fontainemelon, centre	● 05 47	● 06 15	● 06 18	● 06 47	● 07 15	● 07 17	● 07 47	● 08 15	● 08 18	● 08 48
Fontainemelon, Sous la Lisière	● 05 47	● 06 15	● 06 18	● 06 47	● 07 15	● 07 17	● 07 47	● 08 15	● 08 18	● 08 48
Fontainemelon, Sous la Lisière	● 05 47	● 06 15	● 06 18	● 06 47	● 07 15	● 07 17	● 07 47	● 08 15	● 08 18	● 08 48
† 1' Cernier, centre	● 05 49 10	● 06 17 11	● 06 20 10	● 06 49 10	● 07 17 11	● 07 19 10	● 07 49 10	● 08 17 11	● 08 20 10	● 08 50 10
† 1' Cernier, centre										
Fontaines NE, Le Pavé										
Fontaines NE, Le Pavé										
Engollon, village										

10 19.9.**11** † ainsi que 1.3.

21.423 Les Hauts-Geneveys - Cernier / Engollon (Ligne 423) 

État: 7. Novembre 2022

	23507	23015	23017	23509	23019	23021	23511	23023	23025	23513
La Chaux-de-Fonds dép.	09 02 11		09 32 10		10 02 10	10 32 10	11 02 11		11 32 10	
Les Hauts-Geneveys arr.	09 09 11		09 38 10		10 09 10	10 38 10	11 09 11		11 38 10	
Les Hauts-Geneveys, gare	09 12 11	09 15 10	09 45 10	09 46 11	10 15 10	10 45 10	11 12 11	11 15 10	11 45 10	11 46 11
Les Hauts-Geneveys, Crêt Jura	09 12	09 15	09 45	09 46	10 15	10 45	11 12	11 15	11 45	11 46
Les Hauts-Geneveys, Crêt Jura	09 12	09 15	09 45	09 46	10 15	10 45	11 12	11 15	11 45	11 46
Fontainemelon, Ferme Matile	09 13	09 16	09 45	09 46	10 16	10 46	11 13	11 16	11 46	11 46
Fontainemelon, Ferme Matile	09 14	09 16	09 46	09 47	10 16	10 46	11 14	11 16	11 46	11 47
Fontainemelon, collège	09 14	09 17	09 46	09 47	10 17	10 47	11 14	11 17	11 47	11 47
Fontainemelon, collège	09 14	09 17	09 47	09 48	10 17	10 47	11 14	11 17	11 47	11 48
Fontainemelon, centre	09 14	09 17	09 47	09 48	10 17	10 47	11 14	11 17	11 47	11 48
Fontainemelon, centre	09 15	09 18	09 48	09 49	10 18	10 48	11 15	11 18	11 48	11 49
Fontainemelon, Sous la Lisière	09 15	09 18	09 48	09 49	10 18	10 48	11 15	11 18	11 48	11 49
Fontainemelon, Sous la Lisière	09 15	09 18	09 48	09 49	10 18	10 48	11 15	11 18	11 48	11 49
† 1' Cernier, centre	09 17 11	09 20 10	09 50	09 51	10 20 10	10 50 10	11 17 11	11 20 10	11 50 10	11 51
† 1' Cernier, centre			09 56	09 56						11 56
Fontaines NE, Le Pavé			09 58	09 58						11 58
Fontaines NE, Le Pavé			09 59	09 59						11 59
Engollon, village			10 01 10	10 01 11						12 01 11





































































































































































































































	23027	23029	23515	23031	23517	23033	23519	23035	23521	23037
La Chaux-de-Fonds dép.	12 02 10	12 32 10		13 02 10		13 32 10		14 02 10		14 32 10
Les Hauts-Geneveys arr.	12 09 10	12 38 10		13 09 10		13 38 10		14 09 10		14 38 10
Les Hauts-Geneveys, gare	12 15 10	12 44 10	12 46 11	13 15 10	13 16 11	13 44 10	13 46 11	14 15 10	14 16 11	14 45 10
Les Hauts-Geneveys, Crêt Jura	12 15	12 44	12 46	13 15	13 16	13 44	13 46	14 15	14 16	14 45
Les Hauts-Geneveys, Crêt Jura	12 15	12 44	12 46	13 15	13 16	13 44	13 46	14 15	14 16	14 45
Fontainemelon, Ferme Matile	12 16	12 45	12 47	13 16	13 17	13 44	13 46	14 16	14 17	14 46
Fontainemelon, Ferme Matile	12 16	12 45	12 47	13 16	13 17	13 45	13 47	14 16	14 17	14 46
Fontainemelon, collège	12 17	12 46	12 48	13 17	13 18	13 45	13 47	14 17	14 18	14 47
Fontainemelon, collège	12 17	12 46	12 48	13 17	13 18	13 46	13 48	14 17	14 18	14 47
Fontainemelon, centre	12 17	12 46	12 48	13 17	13 18	13 46	13 48	14 17	14 18	14 47
Fontainemelon, centre	12 18	12 47	12 49	13 18	13 19	13 47	13 49	14 18	14 19	14 48
Fontainemelon, Sous la Lisière	12 18	12 47	12 49	13 18	13 19	13 47	13 49	14 18	14 19	14 48
Fontainemelon, Sous la Lisière	12 18	12 47	12 49	13 18	13 19	13 47	13 49	14 18	14 19	14 48
† 1' Cernier, centre	12 20 10	12 49 10	12 51 11	13 20 10	13 21 11	13 49	13 51	14 20 10	14 21 11	14 50 10
† 1' Cernier, centre						13 56	13 56			
Fontaines NE, Le Pavé						13 58	13 58			
Fontaines NE, Le Pavé						13 59	13 59			
Engollon, village						14 01 10	14 01 11			

	23523	23039	23525	23041	23527	23043	23529	23045	23531	23047
La Chaux-de-Fonds dép.		15 02 10		15 32 10		16 02 10		16 32 10		17 02 10
Les Hauts-Geneveys arr.		15 09 10		15 38 10		16 09 10		16 38 10		17 09 10
Les Hauts-Geneveys, gare	14 46 11	15 15 10	15 16 11	15 44 10	15 44 11	16 15 10	16 16 11	16 45 10	16 46 11	17 15 10
Les Hauts-Geneveys, Crêt Jura	14 46	15 15	15 16	15 44	15 44	16 15	16 16	16 45	16 46	17 15
Les Hauts-Geneveys, Crêt Jura	14 46	15 15	15 16	15 44	15 44	16 15	16 16	16 45	16 46	17 15
Fontainemelon, Ferme Matile	14 47	15 16	15 17	15 45	15 45	16 16	16 17	16 45	16 46	17 16
Fontainemelon, Ferme Matile	14 47	15 16	15 17	15 45	15 45	16 16	16 17	16 46	16 47	17 16
Fontainemelon, collège	14 48	15 17	15 18	15 46	15 46	16 17	16 18	16 46	16 47	17 17
Fontainemelon, collège	14 48	15 17	15 18	15 46	15 46	16 17	16 18	16 47	16 48	17 17
Fontainemelon, centre	14 48	15 17	15 18	15 46	15 46	16 17	16 18	16 47	16 48	17 17
Fontainemelon, centre	14 49	15 18	15 19	15 47	15 47	16 18	16 19	16 48	16 49	17 18
Fontainemelon, Sous la Lisière	14 49	15 18	15 19	15 47	15 47	16 18	16 19	16 48	16 49	17 18
Fontainemelon, Sous la Lisière	14 49	15 18	15 19	15 47	15 47	16 18	16 19	16 48	16 49	17 18
† 1' Cernier, centre	14 51 11	15 20 10	15 21 11	15 49 10	15 49 11	16 20 10	16 21 11	16 50	16 51	17 20 10
† 1' Cernier, centre								16 56	16 56	
Fontaines NE, Le Pavé								16 58	16 58	
Fontaines NE, Le Pavé								16 59	16 59	
Engollon, village								17 01 10	17 01 11	

10 19.9.**11** † ainsi que 1.3.

21.423 Les Hauts-Geneveys - Cernier / Engollon (Ligne 423) 

État: 7. Novembre 2022

	23533	23049	23535	23051	23537	23053	23539	23055	23057	23059
+										
→										
La Chaux-de-Fonds dép.		17 32 10		18 02 10		18 32 10	19 02 11		19 32 10	
Les Hauts-Geneveys arr.		17 38 10		18 09 10		18 38 10	19 09 11		19 38 10	
Les Hauts-Geneveys, gare	 17 16 11	 17 44 10	 17 46 11	 18 15 10	 18 16 11	 18 44 10	 19 12 11	 19 16 10	 19 46 10	 20 12 10
Les Hauts-Geneveys, Crêt Jura	 17 16	 17 44	 17 46	 18 15	 18 16	 18 44	 19 12	 19 16	 19 46	 20 12
Les Hauts-Geneveys, Crêt Jura	 17 16	 17 44	 17 46	 18 15	 18 16	 18 44	 19 12	 19 16	 19 46	 20 12
Fontainemelon, Ferme Matile	 17 17	 17 45	 17 47	 18 16	 18 17	 18 45	 19 13	 19 17	 19 47	 20 13
Fontainemelon, Ferme Matile	 17 17	 17 45	 17 47	 18 16	 18 17	 18 45	 19 14	 19 17	 19 47	 20 14
Fontainemelon, collège	 17 18	 17 46	 17 48	 18 17	 18 18	 18 46	 19 14	 19 18	 19 48	 20 14
Fontainemelon, collège	 17 18	 17 46	 17 48	 18 17	 18 18	 18 46	 19 14	 19 18	 19 48	 20 14
Fontainemelon, centre	 17 18	 17 46	 17 48	 18 17	 18 18	 18 46	 19 14	 19 18	 19 48	 20 14
Fontainemelon, centre	 17 19	 17 47	 17 49	 18 18	 18 19	 18 47	 19 15	 19 19	 19 49	 20 15
Fontainemelon, Sous la Lisière	 17 19	 17 47	 17 49	 18 18	 18 19	 18 47	 19 15	 19 19	 19 49	 20 15
Fontainemelon, Sous la Lisière	 17 19	 17 47	 17 49	 18 18	 18 19	 18 47	 19 15	 19 19	 19 49	 20 15
† 1' Cernier, centre	 17 21 11	 17 49 10	 17 51 11	 18 20 10	 18 21 11	 18 49 10	 19 17 11	 19 21 10	 19 51 10	 20 17 10
† 1' Cernier, centre										
Fontaines NE, Le Pavé										
Fontaines NE, Le Pavé										
Engollon, village										
	23541	23063	23547	23065	23549	23069	23555	23071	23557	
La Chaux-de-Fonds dép.		20 02 11		21 02 11		22 02 11	22 32 10		23 32 10	
Les Hauts-Geneveys arr.		20 09 11		21 09 11		22 09 11	22 38 10		23 38 10	
Les Hauts-Geneveys, gare	 20 12 11	 21 12 10	 21 12 11	 22 12 10	 22 12 11	 22 55 10	 22 55 11	 23 45 10	 23 46 11	
Les Hauts-Geneveys, Crêt Jura	 20 12	 21 12	 21 12	 22 12	 22 12	 22 55	 22 55	 23 45	 23 46	
Les Hauts-Geneveys, Crêt Jura	 20 12	 21 12	 21 12	 22 12	 22 12	 22 55	 22 55	 23 45	 23 46	
Fontainemelon, Ferme Matile	 20 13	 21 13	 21 13	 22 13	 22 13	 22 56	 22 56	 23 46	 23 47	
Fontainemelon, Ferme Matile	 20 14	 21 14	 21 14	 22 13	 22 13	 22 57	 22 57	 23 47	 23 48	
Fontainemelon, collège	 20 14	 21 14	 21 14	 22 14	 22 14	 22 57	 22 57	 23 47	 23 48	
Fontainemelon, collège	 20 14	 21 14	 21 14	 22 14	 22 14	 22 57	 22 57	 23 47	 23 48	
Fontainemelon, centre	 20 14	 21 14	 21 14	 22 14	 22 14	 22 57	 22 57	 23 47	 23 48	
Fontainemelon, centre	 20 15	 21 15	 21 15	 22 15	 22 15	 22 58	 22 58	 23 48	 23 49	
Fontainemelon, Sous la Lisière	 20 15	 21 15	 21 15	 22 15	 22 15	 22 58	 22 58	 23 48	 23 49	
Fontainemelon, Sous la Lisière	 20 15	 21 15	 21 15	 22 15	 22 15	 22 58	 22 58	 23 48	 23 49	
† 1' Cernier, centre	 20 17 11	 21 17 10	 21 17 11	 22 17 10	 22 17 11	 23 00 10	 23 00 11	 23 50 10	 23 51 11	
† 1' Cernier, centre										
Fontaines NE, Le Pavé										
Fontaines NE, Le Pavé										
Engollon, village										

10 19.9.**11** † ainsi que 1.3.

21.423 Engollon / Cernier - Les Hauts-Geneveys (Ligne 423) 

État: 7. Novembre 2022

	23002	23502	23004	23006	23504	23008	23010	23506	23012	23014
+										
←										
Engollon, village										
Engollon, piscine										
Engollon, piscine										
Fontaines NE, Les Bassins										
Fontaines NE, Les Bassins										
† 1' Cernier, centre										
† 1' Cernier, centre	05 38 10	06 07 11	06 08 10	06 38 10	06 39 11	07 08 10	07 38 10	07 39 11	08 08 10	08 38 10
Fontainemelon, Sous la Lisière	05 39	06 07	06 09	06 39	06 39	07 09	07 39	07 40	08 09	08 39
Fontainemelon, Sous la Lisière	05 39	06 08	06 09	06 39	06 40	07 09	07 39	07 40	08 09	08 39
Fontainemelon, centre	05 39	06 08	06 09	06 39	06 40	07 09	07 39	07 40	08 09	08 39
Fontainemelon, centre	05 40	06 08	06 10	06 40	06 40	07 10	07 40	07 41	08 10	08 40
Fontainemelon, collège	05 40	06 09	06 10	06 40	06 41	07 10	07 40	07 41	08 10	08 40
Fontainemelon, collège	05 41	06 09	06 11	06 40	06 41	07 10	07 40	07 41	08 10	08 40
Fontainemelon, Ferme Matile	05 41	06 09	06 11	06 41	06 41	07 11	07 41	07 42	08 11	08 41
Fontainemelon, Ferme Matile	05 42	06 09	06 12	06 41	06 41	07 11	07 41	07 42	08 11	08 41
Les Hauts-Geneveys, Crêt Jura	05 42	06 11	06 12	06 42	06 43	07 12	07 42	07 43	08 12	08 42
Les Hauts-Geneveys, Crêt Jura	05 43	06 11	06 13	06 42	06 43	07 12	07 42	07 43	08 12	08 42
Les Hauts-Geneveys, gare	05 44 10	06 12 11	06 14 10	06 43 10	06 44 11	07 13 10	07 43 10	07 44 11	08 13 10	08 43 10
Les Hauts-Geneveys dép.	05 49 10		06 19 10		06 49 11	07 19 10		07 49 11	08 19 10	08 49 10
La Chaux-de-Fonds arr.	05 57 10		06 27 10		06 57 11	07 27 10		07 57 11	08 27 10	08 57 10
	23508	23016	23018	23510	23020	23512	23022	23514	23024	23026
Engollon, village					10 01 10	10 01 11				
Engollon, piscine					10 01	10 02				
Engollon, piscine					10 02	10 02				
Fontaines NE, Les Bassins					10 03	10 03				
Fontaines NE, Les Bassins					10 04	10 04				
† 1' Cernier, centre					10 06	10 06 11				
† 1' Cernier, centre	08 39 11	09 08 10	09 38 10	09 39 11	10 08		10 38 10	10 39 11	11 08 10	11 38 10
Fontainemelon, Sous la Lisière	08 40	09 09	09 39	09 40	10 08		10 39	10 40	11 09	11 39
Fontainemelon, Sous la Lisière	08 40	09 09	09 39	09 40	10 09		10 39	10 40	11 09	11 39
Fontainemelon, centre	08 40	09 09	09 39	09 40	10 09		10 39	10 40	11 09	11 39
Fontainemelon, centre	08 41	09 10	09 40	09 41	10 09		10 40	10 41	11 10	11 40
Fontainemelon, collège	08 41	09 10	09 40	09 41	10 09		10 40	10 41	11 10	11 40
Fontainemelon, collège	08 41	09 10	09 40	09 41	10 10		10 40	10 41	11 10	11 40
Fontainemelon, Ferme Matile	08 42	09 11	09 41	09 42	10 10		10 41	10 42	11 11	11 41
Fontainemelon, Ferme Matile	08 42	09 11	09 41	09 42	10 10		10 41	10 42	11 11	11 41
Les Hauts-Geneveys, Crêt Jura	08 43	09 12	09 42	09 43	10 11		10 42	10 43	11 12	11 42
Les Hauts-Geneveys, Crêt Jura	08 43	09 12	09 42	09 43	10 12		10 42	10 43	11 12	11 42
Les Hauts-Geneveys, gare	08 44 11	09 13 10	09 43 10	09 44 11	10 13 10		10 43 10	10 44 11	11 13 10	11 43 10
Les Hauts-Geneveys dép.	08 49 11	09 19 10	09 49 10	09 49 11	10 19 10		10 49 11	11 19 10		
La Chaux-de-Fonds arr.	08 57 11	09 27 10	09 57 10	09 57 11	10 27 10		10 57 11	11 27 10		

10 19.9.**11** † ainsi que 1.3.

21.423 Engollon / Cernier - Les Hauts-Geneveys (Ligne 423) 

État: 7. Novembre 2022

	23516	23520	23028	23030	23032	23522	23034	23524	23036	23526
Engollon, village		● 12 01 11							● 14 01 10	● 14 01 11
Engollon, piscine		● 12 01							● 14 01	● 14 01
Engollon, piscine		● 12 02							● 14 02	● 14 02
Fontaines NE, Les Bassins		● 12 03							● 14 03	● 14 03
Fontaines NE, Les Bassins		● 12 04							● 14 04	● 14 04
† 1' Cernier, centre		● 12 06							● 14 06	● 14 06
† 1' Cernier, centre	● 11 39 11	● 12 39	● 12 08 10	● 12 38 10	● 13 08 10	● 13 09 11	● 13 38 10	● 13 39 11	● 14 08	● 14 09
Fontainemelon, Sous la Lisière	● 11 40	● 12 39	● 12 09	● 12 39	● 13 09	● 13 10	● 13 39	● 13 40	● 14 08	● 14 09
Fontainemelon, Sous la Lisière	● 11 40	● 12 40	● 12 09	● 12 39	● 13 09	● 13 10	● 13 39	● 13 40	● 14 09	● 14 10
Fontainemelon, centre	● 11 40	● 12 40	● 12 09	● 12 39	● 13 09	● 13 10	● 13 39	● 13 40	● 14 09	● 14 10
Fontainemelon, centre	● 11 41	● 12 41	● 12 10	● 12 40	● 13 10	● 13 11	● 13 40	● 13 41	● 14 09	● 14 11
Fontainemelon, collège	● 11 41	● 12 41	● 12 10	● 12 40	● 13 10	● 13 11	● 13 40	● 13 41	● 14 09	● 14 11
Fontainemelon, collège	● 11 41	● 12 42	● 12 10	● 12 40	● 13 10	● 13 11	● 13 40	● 13 41	● 14 10	● 14 12
Fontainemelon, Ferme Matile	● 11 42	● 12 42	● 12 11	● 12 41	● 13 11	● 13 12	● 13 41	● 13 42	● 14 10	● 14 12
Fontainemelon, Ferme Matile	● 11 42	● 12 43	● 12 11	● 12 41	● 13 11	● 13 12	● 13 41	● 13 42	● 14 10	● 14 13
Les Hauts-Geneveys, Crêt Jura	● 11 43	● 12 43	● 12 12	● 12 42	● 13 12	● 13 13	● 13 42	● 13 43	● 14 11	● 14 13
Les Hauts-Geneveys, Crêt Jura	● 11 43	● 12 44	● 12 12	● 12 42	● 13 12	● 13 13	● 13 42	● 13 43	● 14 12	● 14 14
Les Hauts-Geneveys, gare	● 11 44 11	● 12 45 11	● 12 13 10	● 12 43 10	● 13 13 10	● 13 14 11	● 13 43 10	● 13 44 11	● 14 13 10	● 14 15 11
Les Hauts-Geneveys dép.	11 49 11	12 49 11	12 19 10			13 19 11		13 49 11		14 19 11
La Chaux-de-Fonds arr.	11 57 11	12 57 11	12 27 10			13 27 11		13 57 11		14 27 11
	23038	23528	23040	23530	23042	23532	23044	23534	23046	23536
Engollon, village										
Engollon, piscine										
Engollon, piscine										
Fontaines NE, Les Bassins										
Fontaines NE, Les Bassins										
† 1' Cernier, centre										
† 1' Cernier, centre	● 14 38 10	● 14 39 11	● 15 08 10	● 15 09 11	● 15 38 10	● 15 38 11	● 16 08 10	● 16 09 11	● 16 38 10	● 16 39 11
Fontainemelon, Sous la Lisière	● 14 39	● 14 40	● 15 09	● 15 10	● 15 39	● 15 39	● 16 09	● 16 10	● 16 39	● 16 40
Fontainemelon, Sous la Lisière	● 14 39	● 14 40	● 15 09	● 15 10	● 15 39	● 15 39	● 16 09	● 16 10	● 16 39	● 16 40
Fontainemelon, centre	● 14 39	● 14 40	● 15 09	● 15 10	● 15 39	● 15 39	● 16 09	● 16 10	● 16 39	● 16 40
Fontainemelon, centre	● 14 40	● 14 41	● 15 10	● 15 11	● 15 40	● 15 40	● 16 10	● 16 11	● 16 40	● 16 41
Fontainemelon, collège	● 14 40	● 14 41	● 15 10	● 15 11	● 15 40	● 15 40	● 16 10	● 16 11	● 16 40	● 16 41
Fontainemelon, collège	● 14 40	● 14 41	● 15 10	● 15 11	● 15 40	● 15 40	● 16 11	● 16 11	● 16 40	● 16 41
Fontainemelon, Ferme Matile	● 14 41	● 14 42	● 15 11	● 15 12	● 15 41	● 15 41	● 16 11	● 16 12	● 16 41	● 16 42
Fontainemelon, Ferme Matile	● 14 41	● 14 42	● 15 11	● 15 12	● 15 41	● 15 41	● 16 12	● 16 12	● 16 41	● 16 42
Les Hauts-Geneveys, Crêt Jura	● 14 42	● 14 43	● 15 12	● 15 13	● 15 42	● 15 42	● 16 12	● 16 13	● 16 42	● 16 43
Les Hauts-Geneveys, Crêt Jura	● 14 42	● 14 43	● 15 12	● 15 13	● 15 42	● 15 42	● 16 13	● 16 13	● 16 42	● 16 43
Les Hauts-Geneveys, gare	● 14 43 10	● 14 44 11	● 15 13 10	● 15 14 11	● 15 43 10	● 15 43 11	● 16 14 10	● 16 14 11	● 16 43 10	● 16 44 11
Les Hauts-Geneveys dép.		14 49 11		15 19 11	15 49 10		16 19 10		16 49 11	
La Chaux-de-Fonds arr.		14 57 11		15 27 11	15 57 10		16 27 10		16 57 11	

10 19.9.**11** † ainsi que 1.3.

21.423 Engollon / Cernier - Les Hauts-Geneveys (Ligne 423) 

État: 7. Novembre 2022

	23048	23538	23050	23540	23052	23542	23054	23544	23056	23546
+										
←										
Engollon, village	● 17 01 10	● 17 01 11								
Engollon, piscine	● 17 01	● 17 01								
Engollon, piscine	● 17 02	● 17 02								
Fontaines NE, Les Bassins	● 17 03	● 17 03								
Fontaines NE, Les Bassins	● 17 04	● 17 04								
♣ 1' Cernier, centre	● 17 06	● 17 06								
♣ 1' Cernier, centre	● 17 08	● 17 09	● 17 38 10	● 17 39 11	● 18 08 10	● 18 09 11	● 18 38 10	● 18 39 11	● 19 09 10	● 19 39 11
Fontainemelon, Sous la Lisière	● 17 08	● 17 09	● 17 39	● 17 40	● 18 09	● 18 10	● 18 39	● 18 40	● 19 10	● 19 40
Fontainemelon, Sous la Lisière	● 17 09	● 17 10	● 17 39	● 17 40	● 18 09	● 18 10	● 18 39	● 18 40	● 19 10	● 19 40
Fontainemelon, centre	● 17 09	● 17 10	● 17 39	● 17 40	● 18 09	● 18 10	● 18 39	● 18 40	● 19 10	● 19 40
Fontainemelon, centre	● 17 09	● 17 11	● 17 40	● 17 41	● 18 10	● 18 11	● 18 40	● 18 41	● 19 11	● 19 41
Fontainemelon, collège	● 17 09	● 17 11	● 17 40	● 17 41	● 18 10	● 18 11	● 18 40	● 18 41	● 19 11	● 19 41
Fontainemelon, collège	● 17 10	● 17 12	● 17 40	● 17 41	● 18 10	● 18 11	● 18 40	● 18 41	● 19 11	● 19 41
Fontainemelon, Ferme Matile	● 17 10	● 17 12	● 17 41	● 17 42	● 18 11	● 18 12	● 18 41	● 18 42	● 19 12	● 19 42
Fontainemelon, Ferme Matile	● 17 10	● 17 13	● 17 41	● 17 42	● 18 11	● 18 12	● 18 41	● 18 42	● 19 12	● 19 42
Les Hauts-Geneveys, Crêt Jura	● 17 11	● 17 13	● 17 42	● 17 43	● 18 12	● 18 13	● 18 42	● 18 43	● 19 13	● 19 43
Les Hauts-Geneveys, Crêt Jura	● 17 12	● 17 14	● 17 42	● 17 43	● 18 12	● 18 13	● 18 42	● 18 43	● 19 13	● 19 43
Les Hauts-Geneveys, gare	● 17 13 10	● 17 15 11	● 17 43 10	● 17 44 11	● 18 13 10	● 18 14 11	● 18 43 10	● 18 44 11	● 19 14 10	● 19 44 11
Les Hauts-Geneveys dép.		17 19 11		17 49 11		18 19 11		18 49 11	19 19 10	
La Chaux-de-Fonds arr.		17 27 11		17 57 11		18 27 11		18 57 11	19 27 10	

	23058	23060	23064	23550	23066	23552	23070	23556	23072	23558
Engollon, village										
Engollon, piscine										
Engollon, piscine										
Fontaines NE, Les Bassins										
Fontaines NE, Les Bassins										
♣ 1' Cernier, centre										
♣ 1' Cernier, centre	● 19 40 10	● 20 06 10	● 20 40 10	● 20 40 11	● 21 40 10	● 21 40 11	● 22 50 10	● 22 50 11	● 23 40 10	● 23 40 11
Fontainemelon, Sous la Lisière	● 19 41	● 20 07	● 20 41	● 20 41	● 21 41	● 21 41	● 22 51	● 22 51	● 23 41	● 23 41
Fontainemelon, Sous la Lisière	● 19 41	● 20 07	● 20 41	● 20 41	● 21 41	● 21 41	● 22 51	● 22 51	● 23 41	● 23 41
Fontainemelon, centre	● 19 41	● 20 07	● 20 41	● 20 41	● 21 41	● 21 41	● 22 51	● 22 51	● 23 41	● 23 41
Fontainemelon, centre	● 19 42	● 20 08	● 20 42	● 20 42	● 21 42	● 21 42	● 22 52	● 22 52	● 23 42	● 23 42
Fontainemelon, collège	● 19 42	● 20 08	● 20 42	● 20 42	● 21 42	● 21 42	● 22 52	● 22 52	● 23 42	● 23 42
Fontainemelon, collège	● 19 42	● 20 08	● 20 42	● 20 42	● 21 42	● 21 42	● 22 52	● 22 52	● 23 42	● 23 42
Fontainemelon, Ferme Matile	● 19 43	● 20 09	● 20 43	● 20 43	● 21 43	● 21 43	● 22 53	● 22 53	● 23 43	● 23 43
Fontainemelon, Ferme Matile	● 19 43	● 20 09	● 20 43	● 20 43	● 21 43	● 21 43	● 22 53	● 22 53	● 23 43	● 23 43
Les Hauts-Geneveys, Crêt Jura	● 19 44	● 20 10	● 20 44	● 20 44	● 21 44	● 21 44	● 22 54	● 22 54	● 23 44	● 23 44
Les Hauts-Geneveys, Crêt Jura	● 19 44	● 20 10	● 20 44	● 20 44	● 21 44	● 21 44	● 22 54	● 22 54	● 23 44	● 23 44
Les Hauts-Geneveys, gare	● 19 45 10	● 20 11 10	● 20 45 10	● 20 45 11	● 21 45 10	● 21 45 11	● 22 55 10	● 22 55 11	● 23 45 10	● 23 45 11
Les Hauts-Geneveys dép.	19 49 10	20 19 10		20 49 11	21 49 10		23 19 10		23 49 11	
La Chaux-de-Fonds arr.	19 57 10	20 27 10		20 57 11	21 57 10		23 27 10		23 57 11	

10 19.9.**11** † ainsi que 1.3.**Explication des signes**

⑥ Samedi

Ⓐ Lundi–vendredi, sauf fêtes générales

† Dimanches et fêtes générales

→ Horaires dans le sens contraire, voir ci-après

← Horaires dans le sens contraire, voir ci-devant

● Arrivée

● Heure de départ

 Bus Accessible aux personnes en chaise roulante

Les fêtes générales sont: 25.12., 26.12., 1.1., 2.1., Vendredi saint, Lundi de Pâques, Ascension, Lundi de Pentecôte, 1.8.

♣ Temps de correspondance en minutes à l'arrêt (sans l'indication de 2 min)

Remarques Toutes les courses ☎ +41 32 924 25 26

21.423 Les Hauts-Geneveys - Cernier / Engollon (Ligne 423) État: 7. Novembre 2022

Entreprise de transport

Service d'automobiles TRN (vr)
transN, 2300 La Chaux-de-Fonds
☎ +41 32 924 25 26
www.transn.ch
info@transn.ch