






















80.838 Frauenfeld - Thundorf - Weinfelden  

















Stand: 30. Oktober 2019

	83801	83803	83805	83807	83809	83811	83813	83815	83817
Weinfelden ab	6 06	7 06	8 06	9 06	10 06	11 06	12 06	13 06	14 06
Winterthur ab	6 01	7 01	8 01	9 01	10 01	11 01	12 01	13 01	14 01
Frauenfeld, Bahnhof	 6 22	 7 22	 8 22	 9 22	 10 22	 11 22	 12 22	 13 22	14 22
Frauenfeld, Marktplatz	● 6 24	● 7 24	● 8 24	● 9 24	● 10 24	● 11 24	● 12 24	● 13 24	● 14 24
Frauenfeld, Kantonsspital	● 6 27	● 7 27	● 8 27	● 9 27	● 10 27	● 11 27	● 12 27	● 13 27	● 14 27
Dingenhart, Dorf	● 6 31	● 7 31	● 8 31	● 9 31	● 10 31	● 11 31	● 12 31	● 13 31	● 14 31
Thundorf, Brückenwaage	● 6 33	● 7 33	● 8 33	● 9 33	● 10 33	● 11 33	● 12 33	● 13 33	● 14 33
Lustdorf	● 6 36	● 7 36	● 8 36	● 9 36	● 10 36	● 11 36	● 12 36	● 13 36	● 14 36
Wolfikon TG	● 6 39	● 7 39	● 8 39	● 9 39	● 10 39	● 11 39	● 12 39	● 13 39	● 14 39
Strohwiien, Dorf	● 6 40	● 7 40	● 8 40	● 9 40	● 10 40	● 11 40	● 12 40	● 13 40	● 14 40
Fimmelsberg, Kreuz	● 6 43	● 7 43	● 8 43	● 9 43	● 10 43	● 11 43	● 12 43	● 13 43	● 14 43
Bissegg, Wilerstrasse	● 6 45	● 7 45	● 8 45	● 9 45	● 10 45	● 11 45	● 12 45	● 13 45	● 14 45
Amlikon, Mitte	● 6 46	● 7 46	● 8 46	● 9 46	● 10 46	● 11 46	● 12 46	● 13 46	● 14 46
Weinfelden, Bahnhof	 6 58	● 7 58	 8 58	● 9 58	 10 58	● 11 58	 12 58	● 13 58	14 58

	83819	83821	83823	83825	83827	83829
Weinfelden ab	15 06	16 06	17 06	18 06	19 06	20 06
Winterthur ab	15 01	16 01	17 01	18 01	19 01	20 01
Frauenfeld, Bahnhof	 15 22	 16 22	 17 22	 18 22	 19 22	 20 22
Frauenfeld, Marktplatz	● 15 24	● 16 24	● 17 24	● 18 24	● 19 24	● 20 24
Frauenfeld, Kantonsspital	● 15 27	● 16 27	● 17 27	● 18 27	● 19 27	● 20 27
Dingenhart, Dorf	● 15 31	● 16 31	● 17 31	● 18 31	● 19 31	● 20 31
Thundorf, Brückenwaage	● 15 33	● 16 33	● 17 33	● 18 33	● 19 33	● 20 33
Lustdorf	● 15 36	● 16 36	● 17 36	● 18 36	● 19 36	● 20 36
Wolfikon TG	● 15 39	● 16 39	● 17 39	● 18 39	● 19 39	● 20 39
Strohwiien, Dorf	● 15 40	● 16 40	● 17 40	● 18 40	● 19 40	● 20 40
Fimmelsberg, Kreuz	● 15 43	● 16 43	● 17 43	● 18 43	● 19 43	● 20 43
Bissegg, Wilerstrasse	● 15 45	● 16 45	● 17 45	● 18 45	● 19 45	● 20 45
Amlikon, Mitte	● 15 46	● 16 46	● 17 46	● 18 46	● 19 46	● 20 46
Weinfelden, Bahnhof	● 15 58	 16 58	● 17 58	 18 58	● 19 58	 20 58



























































































80.838 Weinfelden - Thundorf - Frauenfeld  

Stand: 30. Oktober 2019


	83802	83804	83806	83808	83810	83812	83814	83816	83818
Weinfelden, Bahnhof	 6 02	 7 02	 8 02	 9 02	 10 02	 11 02	 12 02	 13 02	14 02
Amlikon, Mitte	● 6 07	● 7 07	● 8 07	● 9 07	● 10 07	● 11 07	● 12 07	● 13 07	● 14 07
Bissegg, Wilerstrasse	● 6 09	● 7 09	● 8 09	● 9 09	● 10 09	● 11 09	● 12 09	● 13 09	● 14 09
Fimmelsberg, Kreuz	● 6 12	● 7 12	● 8 12	● 9 12	● 10 12	● 11 12	● 12 12	● 13 12	● 14 12
Strohwiien, Dorf	● 6 15	● 7 15	● 8 15	● 9 15	● 10 15	● 11 15	● 12 15	● 13 15	● 14 15
Wolfikon TG	● 6 16	● 7 16	● 8 16	● 9 16	● 10 16	● 11 16	● 12 16	● 13 16	● 14 16
Lustdorf	● 6 18	● 7 18	● 8 18	● 9 18	● 10 18	● 11 18	● 12 18	● 13 18	● 14 18
Thundorf, Brückenwaage	● 6 21	● 7 21	● 8 21	● 9 21	● 10 21	● 11 21	● 12 21	● 13 21	● 14 21
Dingenhart, Dorf	● 6 25	● 7 25	● 8 25	● 9 25	● 10 25	● 11 25	● 12 25	● 13 25	● 14 25
Frauenfeld, Kantonsspital	● 6 28	● 7 28	● 8 28	● 9 28	● 10 28	● 11 28	● 12 28	● 13 28	● 14 28
Frauenfeld, Marktplatz	● 6 31	● 7 31	● 8 31	● 9 31	● 10 31	● 11 31	● 12 31	● 13 31	● 14 31
Frauenfeld, Bahnhof	 6 37	 7 37	 8 37	 9 37	 10 37	 11 37	 12 37	 13 37	14 37
Winterthur an	6 59	7 59	8 59	9 59	10 59	11 59	12 59	13 59	14 59
Weinfelden an	6 53	7 53	8 53	9 53	10 53	11 53	12 53	13 53	14 53

80.838 Weinfelden - Thundorf - Frauenfeld  



















Stand: 30. Oktober 2019

	83820	83822	83824	83826	83828	83830	83832 <small> 12 13</small>	83834 <small> 12 13</small>	83836 <small> 12 13</small>
Weinfelden, Bahnhof	 15 02	 16 02	 17 02	 18 02	 19 02	 20 02	 21 02	 22 02	 23 02
Amlikon, Mitte	 15 07	 16 07	 17 07	 18 07	 19 07	 20 07	 21 17	 22 17	 23 17
Bissegg, Wilerstrasse	 15 09	 16 09	 17 09	 18 09	 19 09	 20 09	 21 19	 22 19	 23 19
Fimmelsberg, Kreuz	 15 12	 16 12	 17 12	 18 12	 19 12	 20 12	 21 22	 22 22	 23 22
Strohwielen, Dorf	 15 15	 16 15	 17 15	 18 15	 19 15	 20 15	 21 25	 22 25	 23 25
Wolfikon TG	 15 16	 16 16	 17 16	 18 16	 19 16	 20 16	 21 26	 22 26	 23 26
Lustdorf	 15 18	 16 18	 17 18	 18 18	 19 18	 20 18			
Thundorf, Brückenwaage	 15 21	 16 21	 17 21	 18 21	 19 21	 20 21			
Dingenhart, Dorf	 15 25	 16 25	 17 25	 18 25	 19 25	 20 25			
Frauenfeld, Kantonsspital	 15 28	 16 28	 17 28	 18 28	 19 28	 20 28			
Frauenfeld, Marktplatz	 15 31	 16 31	 17 31	 18 31	 19 31	 20 31			
Frauenfeld, Bahnhof	 15 37	 16 37	 17 37	 18 37	 19 37	 20 37			
Winterthur an	15 59	16 59	17 59	18 59	19 59	20 59			
Weinfelden an	15 53	16 53	17 53	18 53	19 53	20 53			

83838
|12 |13

Weinfelden, Bahnhof	 0 02
Amlikon, Mitte	 0 17
Bissegg, Wilerstrasse	 0 19
Fimmelsberg, Kreuz	 0 22
Strohwielen, Dorf	 0 25
Wolfikon TG	 0 26
Lustdorf	
Thundorf, Brückenwaage	
Dingenhart, Dorf	
Frauenfeld, Kantonsspital	
Frauenfeld, Marktplatz	
Frauenfeld, Bahnhof	
Winterthur an	
Weinfelden an	

Zeichenerklärung

-  Freitag
 Samstag
 Montag–Freitag ohne allg. Feiertage
-   ohne 1.5.
  –  sowie 31.12., 9.4., 12.4., 30.4., 20.5., 21.5., 31.5. ohne 25.9., 26.9.
-  Taxi
 Abendtaxi Weinfelden - nur zum Aussteigen Weinfelden, Bahnhof
-  Fahrpläne der Gegenrichtung, bitte weiterblättern
 Fahrpläne der Gegenrichtung, bitte zurückblättern
 Abfahrtszeit
-  Abfahrtszeit
 Ankunftszeit
 Halt nur zum Aussteigen
-  Selbstkontrolle
 Bus

Allgemeine Feiertage sind: 1.1., 2.1., Karfreitag, Ostermontag, Auffahrt, Pfingstmontag, 1.8., 25.12., 26.12.

Minimal benötigte UmsteigezeitBänikon **1 Min**Thundorf, Brückenwaage **1 Min**Weinfelden, Maienrain **1 Min**

Bediente Haltestellen**→ Frauenfeld – Weinfelden**

Frauenfeld: Bahnhof; Hauptpost; Marktplatz;
Thundorferstrasse; Rosenbergstrasse; Kantonsspital;
Huben; Bühl

Matzingen: Dingenhart, Dorf; Dingenhart, Stählibuck

Thundorf: Ildbach; Brückenwaage; Friedbergstrasse;
Aufhofen

Lustdorf: Lustdorf

Amlikon-Bissegg: Wolfikon TG; Strohwillen-Wolfikon,
Käserei; Strohwillen, Dorf; Griesenberg, Vogelsang;
Griesenberg, Hub; Fimmelsberg, Kreuz; Bänikon; Bissegg,
Wilerstrasse; Bissegg, Junkholz; Oberdorf; Mitte;
Unterdorf

Ottoberg: Feldhof

Weinfelden: Maienrain; Bahnhof

← Weinfelden – Frauenfeld

Weinfelden: Bahnhof; Maienrain

Ottoberg: Feldhof

Amlikon-Bissegg: Unterdorf; Mitte; Oberdorf; Bissegg,
Junkholz; Bissegg, Wilerstrasse; Bänikon; Fimmelsberg,
Kreuz; Griesenberg, Hub; Griesenberg, Vogelsang;
Strohwillen, Dorf; Strohwillen-Wolfikon, Käserei; Wolfikon
TG

Lustdorf: Lustdorf

Thundorf: Aufhofen; Friedbergstrasse; Brückenwaage;
Ildbach

Matzingen: Dingenhart, Stählibuck; Dingenhart, Dorf

Frauenfeld: Bühl; Huben; Kantonsspital;
Rosenbergstrasse; Thundorferstrasse; Marktplatz;

Hauptpost; Bahnhof

Barrierefreies Reisen

(♿) Nicht alle Kurse

☎ 058 386 73 11

Am 1. Mai gilt der Sonntagsfahrplan.

Transportunternehmen

PostAuto AG

☎ 058 386 73 44

www.postauto.ch

ostschweiz@postauto.ch