
























































































70.485 Buchs - Adlikon - Regensdorf-Watt - Zürich Altstetten 

Stand: 5. November 2019

Montag–Freitag ohne allg. Feiertage ohne 1.5.

							
<b>Buchs ZH, Linde</b>	5 09	5 39	5 54	6 09		6 24	6 39
Buchs ZH, Petermoos	● 5 09	● 5 39	● 5 54	● 6 09		● 6 24	● 6 39
Adlikon b. R., Sonnhalde West	● 5 12	● 5 42	● 5 57	● 6 12	 6 17	● 6 27	● 6 42
Adlikon b. R., Sonnhalde	● 5 13	● 5 43	● 5 58	● 6 13	● 6 18	● 6 28	● 6 43
Adlikon b. R., Dorf	● 5 15	● 5 45	● 6 00	● 6 15	● 6 20	● 6 30	● 6 45
Adlikon b. R., Pächterried	● 5 16	● 5 46	● 6 01	● 6 16	● 6 21	● 6 31	● 6 46
Watt, Schulhaus	● 5 18	● 5 48	● 6 03	● 6 18	● 6 23	● 6 33	● 6 48
Watt, Dorf	● 5 19	● 5 49	● 6 04	● 6 19	● 6 24	● 6 34	● 6 49
Watt, Geerenweg	● 5 20	● 5 50	● 6 05	● 6 20	● 6 25	● 6 35	● 6 50
Regensdorf-Watt, Bahnhof	 5 22	 5 52	 6 07	 6 22	 6 27	 6 37	 6 52
Regensdorf-Watt, Bahnhof	 5 23	 5 53	 6 08	 6 23		 6 38	 6 53
Regensdorf, Ostring	● 5 24	● 5 54	● 6 09	● 6 24		● 6 39	● 6 54
Regensdorf, Zentrum	● 5 25	● 5 55	● 6 10	● 6 25		● 6 40	● 6 55
Regensdorf, Obstgarten	● 5 27	● 5 57	● 6 12	● 6 27		● 6 42	● 6 57
Zürich, Grünwald	● 5 29	● 5 59	● 6 14	● 6 29		● 6 44	● 6 59
Zürich, Geeringstrasse	● 5 31	● 6 01	● 6 16	● 6 31		● 6 46	● 7 01
Zürich, Riedhofstrasse	● 5 32	● 6 02	● 6 17	● 6 32		● 6 47	● 7 02
Zürich, Frankental	● 5 35	● 6 05	● 6 20	● 6 35		● 6 50	● 7 05
Zürich, Tüffenwies	● 5 38	● 6 08	● 6 23	● 6 38		● 6 53	● 7 08
<b>Zürich Altstetten, Bahnhof N</b>	 5 40	 6 10	 6 25	 6 40		 6 55	 7 10

<b>Buchs ZH, Linde</b>	 6 54	 7 09		 7 24	 7 39		 7 54	 8 09
Buchs ZH, Petermoos	● 6 54	● 7 09		● 7 24	● 7 39		● 7 54	● 8 09
Adlikon b. R., Sonnhalde West	● 6 57	● 7 12	 7 17	● 7 27	● 7 42	 7 47	● 7 57	● 8 12
Adlikon b. R., Sonnhalde	● 6 58	● 7 13	● 7 18	● 7 28	● 7 43	● 7 48	● 7 58	● 8 13
Adlikon b. R., Dorf	● 7 00	● 7 15	● 7 20	● 7 30	● 7 45	● 7 50	● 8 00	● 8 15
Adlikon b. R., Pächterried	● 7 01	● 7 16	● 7 21	● 7 31	● 7 46	● 7 51	● 8 01	● 8 16
Watt, Schulhaus	● 7 03	● 7 18	● 7 23	● 7 33	● 7 48	● 7 53	● 8 03	● 8 18
Watt, Dorf	● 7 04	● 7 19	● 7 24	● 7 34	● 7 49	● 7 54	● 8 04	● 8 19
Watt, Geerenweg	● 7 05	● 7 20	● 7 25	● 7 35	● 7 50	● 7 55	● 8 05	● 8 20
Regensdorf-Watt, Bahnhof	 7 07	 7 22	 7 27	 7 37	 7 52	 7 57	 8 07	 8 22
Regensdorf-Watt, Bahnhof	 7 08	 7 23		 7 38	 7 53		 8 08	 8 23
Regensdorf, Ostring	● 7 09	● 7 24		● 7 39	● 7 54		● 8 09	● 8 24
Regensdorf, Zentrum	● 7 10	● 7 25		● 7 40	● 7 55		● 8 10	● 8 25
Regensdorf, Obstgarten	● 7 12	● 7 27		● 7 42	● 7 57		● 8 12	● 8 27
Zürich, Grünwald	● 7 14	● 7 29		● 7 44	● 7 59		● 8 14	● 8 29
Zürich, Geeringstrasse	● 7 16	● 7 31		● 7 46	● 8 01		● 8 16	● 8 31
Zürich, Riedhofstrasse	● 7 17	● 7 32		● 7 47	● 8 02		● 8 17	● 8 32
Zürich, Frankental	● 7 20	● 7 35		● 7 50	● 8 05		● 8 20	● 8 35
Zürich, Tüffenwies	● 7 23	● 7 38		● 7 53	● 8 08		● 8 23	● 8 38
<b>Zürich Altstetten, Bahnhof N</b>	 7 25	 7 40		 7 55	 8 10		 8 25	 8 40

<b>Buchs ZH, Linde</b>	 8 25	 8 40	 8 55	 9 10	 9 25	 9 40	 9 55	 10 10
Buchs ZH, Petermoos	● 8 25	● 8 40	● 8 55	● 9 10	● 9 25	● 9 40	● 9 55	● 10 10
Adlikon b. R., Sonnhalde West	● 8 27	● 8 42	● 8 57	● 9 12	● 9 27	● 9 42	● 9 57	● 10 12
Adlikon b. R., Sonnhalde	● 8 28	● 8 43	● 8 58	● 9 13	● 9 28	● 9 43	● 9 58	● 10 13
Adlikon b. R., Dorf	● 8 31	● 8 46	● 9 01	● 9 16	● 9 31	● 9 46	● 10 01	● 10 16
Adlikon b. R., Pächterried	● 8 32	● 8 47	● 9 02	● 9 17	● 9 32	● 9 47	● 10 02	● 10 17
Watt, Schulhaus	● 8 33	● 8 48	● 9 03	● 9 18	● 9 33	● 9 48	● 10 03	● 10 18
Watt, Dorf	● 8 34	● 8 49	● 9 04	● 9 19	● 9 34	● 9 49	● 10 04	● 10 19
Watt, Geerenweg	● 8 35	● 8 50	● 9 05	● 9 20	● 9 35	● 9 50	● 10 05	● 10 20
Regensdorf-Watt, Bahnhof	 8 37	 8 52	 9 07	 9 22	 9 37	 9 52	 10 07	 10 22
Regensdorf-Watt, Bahnhof	 8 38	 8 53	 9 08	 9 23	 9 38	 9 53	 10 08	 10 23
Regensdorf, Ostring	● 8 39	● 8 54	● 9 09	● 9 24	● 9 39	● 9 54	● 10 09	● 10 24
Regensdorf, Zentrum	● 8 40	● 8 55	● 9 10	● 9 25	● 9 40	● 9 55	● 10 10	● 10 25
Regensdorf, Obstgarten	● 8 42	● 8 57	● 9 12	● 9 27	● 9 42	● 9 57	● 10 12	● 10 27
Zürich, Grünwald	● 8 44	● 8 59	● 9 14	● 9 29	● 9 44	● 9 59	● 10 14	● 10 29
Zürich, Geeringstrasse	● 8 45	● 9 00	● 9 15	● 9 30	● 9 45	● 10 00	● 10 15	● 10 30
Zürich, Riedhofstrasse	● 8 47	● 9 02	● 9 17	● 9 32	● 9 47	● 10 02	● 10 17	● 10 32
Zürich, Frankental	 8 49	 9 04	 9 19	 9 34	 9 49	 10 04	 10 19	 10 34
Zürich, Tüffenwies								
<b>Zürich Altstetten, Bahnhof N</b>								

70.485 Buchs - Adlikon - Regensdorf-Watt - Zürich Altstetten 

Stand: 5. November 2019

Montag–Freitag ohne allg. Feiertage ohne 1.5.

	10 25	10 40	10 55	11 10	11 25	11 40	11 55	12 10
<b>Buchs ZH, Linde</b>	●	●	●	●	●	●	●	●
Buchs ZH, Petermoos	●	●	●	●	●	●	●	●
Adlikon b. R., Sonnhalde West	●	●	●	●	●	●	●	●
Adlikon b. R., Sonnhalde	●	●	●	●	●	●	●	●
Adlikon b. R., Dorf	●	●	●	●	●	●	●	●
Adlikon b. R., Pächterried	●	●	●	●	●	●	●	●
Watt, Schulhaus	●	●	●	●	●	●	●	●
Watt, Dorf	●	●	●	●	●	●	●	●
Watt, Geerenweg	●	●	●	●	●	●	●	●
Regensdorf-Watt, Bahnhof	●	●	●	●	●	●	●	●
Regensdorf-Watt, Bahnhof	●	●	●	●	●	●	●	●
Regensdorf, Ostring	●	●	●	●	●	●	●	●
Regensdorf, Zentrum	●	●	●	●	●	●	●	●
Regensdorf, Obstgarten	●	●	●	●	●	●	●	●
Zürich, Grünwald	●	●	●	●	●	●	●	●
Zürich, Geeringstrasse	●	●	●	●	●	●	●	●
Zürich, Riedhofstrasse	●	●	●	●	●	●	●	●
Zürich, Frankental	●	●	●	●	●	●	●	●
Zürich, Tüffenwies								

**Zürich Altstetten, Bahnhof N**

	12 25	12 40	12 55	13 10	13 25	13 40	13 55	14 10
<b>Buchs ZH, Linde</b>	●	●	●	●	●	●	●	●
Buchs ZH, Petermoos	●	●	●	●	●	●	●	●
Adlikon b. R., Sonnhalde West	●	●	●	●	●	●	●	●
Adlikon b. R., Sonnhalde	●	●	●	●	●	●	●	●
Adlikon b. R., Dorf	●	●	●	●	●	●	●	●
Adlikon b. R., Pächterried	●	●	●	●	●	●	●	●
Watt, Schulhaus	●	●	●	●	●	●	●	●
Watt, Dorf	●	●	●	●	●	●	●	●
Watt, Geerenweg	●	●	●	●	●	●	●	●
Regensdorf-Watt, Bahnhof	●	●	●	●	●	●	●	●
Regensdorf-Watt, Bahnhof	●	●	●	●	●	●	●	●
Regensdorf, Ostring	●	●	●	●	●	●	●	●
Regensdorf, Zentrum	●	●	●	●	●	●	●	●
Regensdorf, Obstgarten	●	●	●	●	●	●	●	●
Zürich, Grünwald	●	●	●	●	●	●	●	●
Zürich, Geeringstrasse	●	●	●	●	●	●	●	●
Zürich, Riedhofstrasse	●	●	●	●	●	●	●	●
Zürich, Frankental	●	●	●	●	●	●	●	●
Zürich, Tüffenwies								

**Zürich Altstetten, Bahnhof N**

	14 25	14 40	14 55	15 10	15 25	15 40	15 55	16 10
<b>Buchs ZH, Linde</b>	●	●	●	●	●	●	●	●
Buchs ZH, Petermoos	●	●	●	●	●	●	●	●
Adlikon b. R., Sonnhalde West	●	●	●	●	●	●	●	●
Adlikon b. R., Sonnhalde	●	●	●	●	●	●	●	●
Adlikon b. R., Dorf	●	●	●	●	●	●	●	●
Adlikon b. R., Pächterried	●	●	●	●	●	●	●	●
Watt, Schulhaus	●	●	●	●	●	●	●	●
Watt, Dorf	●	●	●	●	●	●	●	●
Watt, Geerenweg	●	●	●	●	●	●	●	●
Regensdorf-Watt, Bahnhof	●	●	●	●	●	●	●	●
Regensdorf-Watt, Bahnhof	●	●	●	●	●	●	●	●
Regensdorf, Ostring	●	●	●	●	●	●	●	●
Regensdorf, Zentrum	●	●	●	●	●	●	●	●
Regensdorf, Obstgarten	●	●	●	●	●	●	●	●
Zürich, Grünwald	●	●	●	●	●	●	●	●
Zürich, Geeringstrasse	●	●	●	●	●	●	●	●
Zürich, Riedhofstrasse	●	●	●	●	●	●	●	●
Zürich, Frankental	●	●	●	●	●	●	●	●
Zürich, Tüffenwies					●	●	●	●

**Zürich Altstetten, Bahnhof N**

	●	●	●	●
--	---	---	---	---

70.485 Buchs - Adlikon - Regensdorf-Watt - Zürich Altstetten 

Stand: 5. November 2019

Montag–Freitag ohne allg. Feiertage ohne 1.5.

	●	●	●	●	●	●	●	●
<b>Buchs ZH, Linde</b>	16 25	16 40	16 55	17 10	17 25	17 40	17 55	18 10
Buchs ZH, Petermoos	● 16 25	● 16 40	● 16 55	● 17 10	● 17 25	● 17 40	● 17 55	● 18 10
Adlikon b. R., Sonnhalde West	● 16 27	● 16 42	● 16 57	● 17 12	● 17 27	● 17 42	● 17 57	● 18 12
Adlikon b. R., Sonnhalde	● 16 28	● 16 43	● 16 58	● 17 13	● 17 28	● 17 43	● 17 58	● 18 13
Adlikon b. R., Dorf	● 16 31	● 16 46	● 17 01	● 17 16	● 17 31	● 17 46	● 18 01	● 18 16
Adlikon b. R., Pächterried	● 16 32	● 16 47	● 17 02	● 17 17	● 17 32	● 17 47	● 18 02	● 18 17
Watt, Schulhaus	● 16 33	● 16 48	● 17 03	● 17 18	● 17 33	● 17 48	● 18 03	● 18 18
Watt, Dorf	● 16 34	● 16 49	● 17 04	● 17 19	● 17 34	● 17 49	● 18 04	● 18 19
Watt, Geerenweg	● 16 35	● 16 50	● 17 05	● 17 20	● 17 35	● 17 50	● 18 05	● 18 20
Regensdorf-Watt, Bahnhof	● 16 37	● 16 52	● 17 07	● 17 22	● 17 37	● 17 52	● 18 07	● 18 22
Regensdorf-Watt, Bahnhof	● 16 38	● 16 53	● 17 08	● 17 23	● 17 38	● 17 53	● 18 08	● 18 23
Regensdorf, Ostring	● 16 39	● 16 54	● 17 09	● 17 24	● 17 39	● 17 54	● 18 09	● 18 24
Regensdorf, Zentrum	● 16 40	● 16 55	● 17 10	● 17 25	● 17 40	● 17 55	● 18 10	● 18 25
Regensdorf, Obstgarten	● 16 42	● 16 57	● 17 12	● 17 27	● 17 42	● 17 57	● 18 12	● 18 27
Zürich, Grünwald	● 16 44	● 16 59	● 17 14	● 17 29	● 17 44	● 17 59	● 18 14	● 18 29
Zürich, Geeringstrasse	● 16 45	● 17 00	● 17 15	● 17 30	● 17 45	● 18 00	● 18 15	● 18 30
Zürich, Riedhofstrasse	● 16 47	● 17 02	● 17 17	● 17 32	● 17 47	● 18 02	● 18 17	● 18 32
Zürich, Frankental	● 16 51	● 17 06	● 17 21	● 17 36	● 17 51	● 18 06	● 18 21	● 18 36
Zürich, Tüffenwies	● 16 54	● 17 09	● 17 24	● 17 39	● 17 54	● 18 09	● 18 24	● 18 39
<b>Zürich Altstetten, Bahnhof N</b>	● 16 57	● 17 12	● 17 27	● 17 42	● 17 57	● 18 12	● 18 27	● 18 42

<b>Buchs ZH, Linde</b>	● 18 25	● 18 40	● 18 55	● 19 10	● 19 25	● 19 40	● 19 55	● 20 10
Buchs ZH, Petermoos	● 18 25	● 18 40	● 18 55	● 19 10	● 19 25	● 19 40	● 19 55	● 20 10
Adlikon b. R., Sonnhalde West	● 18 27	● 18 42	● 18 57	● 19 12	● 19 27	● 19 42	● 19 57	● 20 12
Adlikon b. R., Sonnhalde	● 18 28	● 18 43	● 18 58	● 19 13	● 19 28	● 19 43	● 19 58	● 20 13
Adlikon b. R., Dorf	● 18 31	● 18 46	● 19 01	● 19 16	● 19 31	● 19 46	● 20 01	● 20 16
Adlikon b. R., Pächterried	● 18 32	● 18 47	● 19 02	● 19 17	● 19 32	● 19 47	● 20 02	● 20 17
Watt, Schulhaus	● 18 33	● 18 48	● 19 03	● 19 18	● 19 33	● 19 48	● 20 03	● 20 18
Watt, Dorf	● 18 34	● 18 49	● 19 04	● 19 19	● 19 34	● 19 49	● 20 04	● 20 19
Watt, Geerenweg	● 18 35	● 18 50	● 19 05	● 19 20	● 19 35	● 19 50	● 20 05	● 20 20
Regensdorf-Watt, Bahnhof	● 18 37	● 18 52	● 19 07	● 19 22	● 19 37	● 19 52	● 20 07	● 20 22
Regensdorf-Watt, Bahnhof	● 18 38	● 18 53	● 19 08	● 19 23	● 19 38	● 19 53	● 20 08	● 20 23
Regensdorf, Ostring	● 18 39	● 18 54	● 19 09	● 19 24	● 19 39	● 19 54	● 20 09	● 20 24
Regensdorf, Zentrum	● 18 40	● 18 55	● 19 10	● 19 25	● 19 40	● 19 55	● 20 10	● 20 25
Regensdorf, Obstgarten	● 18 42	● 18 57	● 19 12	● 19 27	● 19 42	● 19 57	● 20 12	● 20 27
Zürich, Grünwald	● 18 44	● 18 59	● 19 14	● 19 29	● 19 44	● 19 59	● 20 14	● 20 29
Zürich, Geeringstrasse	● 18 45	● 19 00	● 19 15	● 19 30	● 19 45	● 20 00	● 20 15	● 20 30
Zürich, Riedhofstrasse	● 18 47	● 19 02	● 19 17	● 19 32	● 19 47	● 20 02	● 20 17	● 20 32
Zürich, Frankental	● 18 51	● 19 06	● 19 21	● 19 36	● 19 49	● 20 04	● 20 19	● 20 34
Zürich, Tüffenwies	● 18 54	● 19 09	● 19 24	● 19 39				
<b>Zürich Altstetten, Bahnhof N</b>	● 18 57	● 19 12	● 19 27	● 19 42				

<b>Buchs ZH, Linde</b>	● 20 25	● 20 40	● 20 53	● 21 23	● 21 53	● 22 23	● 22 53	● 23 23
Buchs ZH, Petermoos	● 20 25	● 20 40	● 20 53	● 21 23	● 21 53	● 22 23	● 22 53	● 23 23
Adlikon b. R., Sonnhalde West	● 20 27	● 20 42	● 20 55	● 21 25	● 21 55	● 22 25	● 22 55	● 23 25
Adlikon b. R., Sonnhalde	● 20 28	● 20 43	● 20 56	● 21 26	● 21 56	● 22 26	● 22 56	● 23 26
Adlikon b. R., Dorf	● 20 31	● 20 46	● 20 58	● 21 28	● 21 58	● 22 28	● 22 58	● 23 28
Adlikon b. R., Pächterried	● 20 32	● 20 47	● 20 59	● 21 29	● 21 59	● 22 29	● 22 59	● 23 29
Watt, Schulhaus	● 20 33	● 20 48	● 20 59	● 21 29	● 21 59	● 22 29	● 22 59	● 23 29
Watt, Dorf	● 20 34	● 20 49	● 21 00	● 21 30	● 22 00	● 22 30	● 23 00	● 23 30
Watt, Geerenweg	● 20 35	● 20 50	● 21 01	● 21 31	● 22 01	● 22 31	● 23 01	● 23 31
Regensdorf-Watt, Bahnhof	● 20 37	● 20 52	● 21 03	● 21 33	● 22 03	● 22 33	● 23 03	● 23 33
Regensdorf-Watt, Bahnhof	● 20 38		● 21 04	● 21 34	● 22 04	● 22 34	● 23 04	● 23 34
Regensdorf, Ostring	● 20 39		● 21 04	● 21 34	● 22 04	● 22 34	● 23 04	● 23 34
Regensdorf, Zentrum	● 20 40		● 21 06	● 21 36	● 22 06	● 22 36	● 23 06	● 23 36
Regensdorf, Obstgarten	● 20 42		● 21 07	● 21 37	● 22 07	● 22 37	● 23 07	● 23 37
Zürich, Grünwald	● 20 44		● 21 09	● 21 39	● 22 09	● 22 39	● 23 09	● 23 39
Zürich, Geeringstrasse	● 20 45		● 21 10	● 21 40	● 22 10	● 22 40	● 23 10	● 23 40
Zürich, Riedhofstrasse	● 20 47		● 21 12	● 21 42	● 22 12	● 22 42	● 23 12	● 23 42
Zürich, Frankental	● 20 49		● 21 13	● 21 43	● 22 13	● 22 43	● 23 13	● 23 43
Zürich, Tüffenwies								
<b>Zürich Altstetten, Bahnhof N</b>								

70.485 Buchs - Adlikon - Regensdorf-Watt - Zürich Altstetten 

Stand: 5. November 2019

Montag–Freitag ohne allg. Feiertage ohne 1.5.

→	
<b>Buchs ZH, Linde</b>	● 23 53    ● 0 23
Buchs ZH, Petermoos	● 23 53    ● 0 23
Adlikon b. R., Sonnhalde West	● 23 55    ● 0 25
Adlikon b. R., Sonnhalde	● 23 56    ● 0 26
Adlikon b. R., Dorf	● 23 58    ● 0 28
Adlikon b. R., Pächterried	● 23 59    ● 0 29
Watt, Schulhaus	● 23 59    ● 0 29
Watt, Dorf	● 0 00    ● 0 30
Watt, Geerenweg	● 0 01    ● 0 31
Regensdorf-Watt, Bahnhof	● 0 03    ● 0 33
Regensdorf-Watt, Bahnhof	● 0 04    ● 0 34
Regensdorf, Ostring	● 0 04    ● 0 34
Regensdorf, Zentrum	● 0 06    ● 0 36
Regensdorf, Obstgarten	● 0 07    ● 0 37
Zürich, Grünwald	● 0 09    ● 0 39
Zürich, Geeringstrasse	● 0 10    ● 0 40
Zürich, Riedhofstrasse	● 0 12    ● 0 42
Zürich, Frankental	● 0 13    ● 0 43
Zürich, Tüffenwies	
<b>Zürich Altstetten, Bahnhof N</b>	

70.485 Zürich Altstetten - Regensdorf-Watt - Adlikon - Buchs 

Stand: 5. November 2019

Montag–Freitag ohne allg. Feiertage ohne 1.5.

←	
<b>Zürich Altstetten, Bahnhof N</b>	● 5 41    ● 6 11    ● 6 26    ● 6 41    ● 6 56    ● 7 11    ● 7 26
Zürich, Tüffenwies	● 5 44    ● 6 14    ● 6 29    ● 6 44    ● 6 59    ● 7 14    ● 7 29
Zürich, Frankental	● 5 54    ● 6 09    ● 6 24    ● 6 39    ● 6 54    ● 7 09    ● 7 24    ● 7 39
Zürich, Riedhofstrasse	● 5 55    ● 6 10    ● 6 25    ● 6 40    ● 6 55    ● 7 10    ● 7 25    ● 7 40
Zürich, Geeringstrasse	● 5 56    ● 6 11    ● 6 26    ● 6 41    ● 6 56    ● 7 11    ● 7 26    ● 7 41
Zürich, Grünwald	● 5 58    ● 6 13    ● 6 28    ● 6 43    ● 6 58    ● 7 13    ● 7 28    ● 7 43
Regensdorf, Lettenhau	● 6 00    ● 6 15    ● 6 30    ● 6 45    ● 7 00    ● 7 15    ● 7 30    ● 7 45
Regensdorf, Obstgarten	● 6 01    ● 6 16    ● 6 31    ● 6 46    ● 7 01    ● 7 16    ● 7 31    ● 7 46
Regensdorf, Zentrum	● 6 02    ● 6 17    ● 6 32    ● 6 47    ● 7 02    ● 7 17    ● 7 32    ● 7 47
Regensdorf, Ostring	● 6 04    ● 6 19    ● 6 34    ● 6 49    ● 7 04    ● 7 19    ● 7 34    ● 7 49
Regensdorf-Watt, Bahnhof	● 6 06    ● 6 21    ● 6 36    ● 6 51    ● 7 06    ● 7 21    ● 7 36    ● 7 51
Regensdorf-Watt, Bahnhof	● 6 08    ● 6 23    ● 6 38    ● 6 53    ● 7 08    ● 7 23    ● 7 38    ● 7 53
Watt, Geerenweg	● 6 10    ● 6 25    ● 6 40    ● 6 55    ● 7 10    ● 7 25    ● 7 40    ● 7 55
Watt, Dorf	● 6 11    ● 6 26    ● 6 41    ● 6 56    ● 7 11    ● 7 26    ● 7 41    ● 7 56
Watt, Schulhaus	● 6 12    ● 6 27    ● 6 42    ● 6 57    ● 7 12    ● 7 27    ● 7 42    ● 7 57
Adlikon b. R., Pächterried	● 6 13    ● 6 28    ● 6 43    ● 6 58    ● 7 13    ● 7 28    ● 7 43    ● 7 58
Adlikon b. R., Dorf	● 6 14    ● 6 29    ● 6 44    ● 6 59    ● 7 14    ● 7 29    ● 7 44    ● 7 59
Adlikon b. R., Sonnhalde	● 6 16    ● 6 31    ● 6 46    ● 7 01    ● 7 16    ● 7 31    ● 7 46    ● 8 01
Adlikon b. R., Sonnhalde West	● 6 17    ● 6 32    ● 6 47    ● 7 02    ● 7 17    ● 7 32    ● 7 47    ● 8 02
Buchs ZH, Petermoos	● 6 19    ● 6 34    ● 6 49    ● 7 04    ● 7 19    ● 7 34    ● 7 49    ● 8 04
<b>Buchs ZH, Linde</b>	● 6 21    ● 6 36    ● 6 51    ● 7 06    ● 7 21    ● 7 36    ● 7 51    ● 8 06

70.485 Zürich Altstetten - Regensdorf-Watt - Adlikon - Buchs 

Stand: 5. November 2019

Montag–Freitag ohne allg. Feiertage ohne 1.5.

<b>Zürich Altstetten, Bahnhof N</b>	● 7 41	● 7 56	● 8 11		● 8 26	● 8 41		
Zürich, Tüffenwies	● 7 44	● 7 59	● 8 14		● 8 29	● 8 44		
Zürich, Frankental	● 7 54	● 8 09	● 8 24		● 8 39	● 8 54		● 9 09
Zürich, Riedhofstrasse	● 7 55	● 8 10	● 8 25		● 8 40	● 8 55		● 9 11
Zürich, Geeringstrasse	● 7 56	● 8 11	● 8 26		● 8 41	● 8 56		● 9 12
Zürich, Grünwald	● 7 58	● 8 13	● 8 28		● 8 43	● 8 58		● 9 14
Regensdorf, Lettenhau	● 8 00	● 8 15	● 8 30		● 8 45	● 9 00		● 9 15
Regensdorf, Obstgarten	● 8 01	● 8 16	● 8 31		● 8 46	● 9 01		● 9 17
Regensdorf, Zentrum	● 8 02	● 8 17	● 8 32		● 8 47	● 9 02		● 9 18
Regensdorf, Ostring	● 8 04	● 8 19	● 8 34		● 8 49	● 9 04		● 9 19
Regensdorf-Watt, Bahnhof	● 8 06	● 8 21	● 8 36		● 8 51	● 9 06		● 9 21
Regensdorf-Watt, Bahnhof	● 8 08	● 8 23		● 8 38	● 8 53		● 9 08	
Watt, Geerenweg	● 8 10	● 8 25		● 8 40	● 8 55		● 9 10	
Watt, Dorf	● 8 11	● 8 26		● 8 41	● 8 56		● 9 11	
Watt, Schulhaus	● 8 12	● 8 27		● 8 42	● 8 57		● 9 12	
Adlikon b. R., Pächterried	● 8 13	● 8 28		● 8 43	● 8 58		● 9 13	
Adlikon b. R., Dorf	● 8 14	● 8 29		● 8 44	● 8 59		● 9 14	
Adlikon b. R., Sonnhalde	● 8 16	● 8 31		● 8 46	● 9 01		● 9 16	
Adlikon b. R., Sonnhalde West	● 8 17	● 8 32		● 8 47	● 9 02		● 9 17	
Buchs ZH, Petermoos	● 8 19	● 8 34		● 8 49	● 9 04		● 9 19	
<b>Buchs ZH, Linde</b>	● 8 21	● 8 36		● 8 51	● 9 06		● 9 21	

**Zürich Altstetten, Bahnhof N**

Zürich, Tüffenwies								
Zürich, Frankental		● 9 24	● 9 39	● 9 54	● 10 09	● 10 24	● 10 39	● 10 54
Zürich, Riedhofstrasse		● 9 26	● 9 41	● 9 56	● 10 11	● 10 26	● 10 41	● 10 56
Zürich, Geeringstrasse		● 9 27	● 9 42	● 9 57	● 10 12	● 10 27	● 10 42	● 10 57
Zürich, Grünwald		● 9 29	● 9 44	● 9 59	● 10 14	● 10 29	● 10 44	● 10 59
Regensdorf, Lettenhau		● 9 30	● 9 45	● 10 00	● 10 15	● 10 30	● 10 45	● 11 00
Regensdorf, Obstgarten		● 9 32	● 9 47	● 10 02	● 10 17	● 10 32	● 10 47	● 11 02
Regensdorf, Zentrum		● 9 33	● 9 48	● 10 03	● 10 18	● 10 33	● 10 48	● 11 03
Regensdorf, Ostring		● 9 34	● 9 49	● 10 04	● 10 19	● 10 34	● 10 49	● 11 04
Regensdorf-Watt, Bahnhof		● 9 36	● 9 51	● 10 06	● 10 21	● 10 36	● 10 51	● 11 06
Regensdorf-Watt, Bahnhof	● 9 23	● 9 38	● 9 53	● 10 08	● 10 23	● 10 38	● 10 53	● 11 08
Watt, Geerenweg	● 9 25	● 9 40	● 9 55	● 10 10	● 10 25	● 10 40	● 10 55	● 11 10
Watt, Dorf	● 9 26	● 9 41	● 9 56	● 10 11	● 10 26	● 10 41	● 10 56	● 11 11
Watt, Schulhaus	● 9 27	● 9 42	● 9 57	● 10 12	● 10 27	● 10 42	● 10 57	● 11 12
Adlikon b. R., Pächterried	● 9 28	● 9 43	● 9 58	● 10 13	● 10 28	● 10 43	● 10 58	● 11 13
Adlikon b. R., Dorf	● 9 29	● 9 44	● 9 59	● 10 14	● 10 29	● 10 44	● 10 59	● 11 14
Adlikon b. R., Sonnhalde	● 9 31	● 9 46	● 10 01	● 10 16	● 10 31	● 10 46	● 11 01	● 11 16
Adlikon b. R., Sonnhalde West	● 9 32	● 9 47	● 10 02	● 10 17	● 10 32	● 10 47	● 11 02	● 11 17
Buchs ZH, Petermoos	● 9 34	● 9 49	● 10 04	● 10 19	● 10 34	● 10 49	● 11 04	● 11 19
<b>Buchs ZH, Linde</b>	● 9 36	● 9 51	● 10 06	● 10 21	● 10 36	● 10 51	● 11 06	● 11 21

70.485 Zürich Altstetten - Regensdorf-Watt - Adlikon - Buchs 

Stand: 5. November 2019

Montag–Freitag ohne allg. Feiertage ohne 1.5.

## ← Zürich Altstetten, Bahnhof N

Zürich, Tüffenwies								
Zürich, Frankental	● 11 09	● 11 24	● 11 39	● 11 54	● 12 09	● 12 24	● 12 39	● 12 54
Zürich, Riedhofstrasse	● 11 11	● 11 26	● 11 41	● 11 56	● 12 11	● 12 26	● 12 41	● 12 56
Zürich, Geeringstrasse	● 11 12	● 11 27	● 11 42	● 11 57	● 12 12	● 12 27	● 12 42	● 12 57
Zürich, Grünwald	● 11 14	● 11 29	● 11 44	● 11 59	● 12 14	● 12 29	● 12 44	● 12 59
Regensdorf, Lettenhau	● 11 15	● 11 30	● 11 45	● 12 00	● 12 15	● 12 30	● 12 45	● 13 00
Regensdorf, Obstgarten	● 11 17	● 11 32	● 11 47	● 12 02	● 12 17	● 12 32	● 12 47	● 13 02
Regensdorf, Zentrum	● 11 18	● 11 33	● 11 48	● 12 03	● 12 18	● 12 33	● 12 48	● 13 03
Regensdorf, Ostring	● 11 19	● 11 34	● 11 49	● 12 04	● 12 19	● 12 34	● 12 49	● 13 04
Regensdorf-Watt, Bahnhof	● 11 21	● 11 36	● 11 51	● 12 06	● 12 21	● 12 36	● 12 51	● 13 06
Regensdorf-Watt, Bahnhof	● 11 23	● 11 38	● 11 53	● 12 08	● 12 23	● 12 38	● 12 53	● 13 08
Watt, Geerenweg	● 11 25	● 11 40	● 11 55	● 12 10	● 12 25	● 12 40	● 12 55	● 13 10
Watt, Dorf	● 11 26	● 11 41	● 11 56	● 12 11	● 12 26	● 12 41	● 12 56	● 13 11
Watt, Schulhaus	● 11 27	● 11 42	● 11 57	● 12 12	● 12 27	● 12 42	● 12 57	● 13 12
Adlikon b. R., Pächterried	● 11 28	● 11 43	● 11 58	● 12 13	● 12 28	● 12 43	● 12 58	● 13 13
Adlikon b. R., Dorf	● 11 29	● 11 44	● 11 59	● 12 14	● 12 29	● 12 44	● 12 59	● 13 14
Adlikon b. R., Sonnhalde	● 11 31	● 11 46	● 12 01	● 12 16	● 12 31	● 12 46	● 13 01	● 13 16
Adlikon b. R., Sonnhalde West	● 11 32	● 11 47	● 12 02	● 12 17	● 12 32	● 12 47	● 13 02	● 13 17
Buchs ZH, Petermoos	● 11 34	● 11 49	● 12 04	● 12 19	● 12 34	● 12 49	● 13 04	● 13 19
<b>Buchs ZH, Linde</b>	● 11 36	● 11 51	● 12 06	● 12 21	● 12 36	● 12 51	● 13 06	● 13 21

## Zürich Altstetten, Bahnhof N

Zürich, Tüffenwies								
Zürich, Frankental	● 13 09	● 13 24	● 13 39	● 13 54	● 14 09	● 14 24	● 14 39	● 14 54
Zürich, Riedhofstrasse	● 13 11	● 13 26	● 13 41	● 13 56	● 14 11	● 14 26	● 14 41	● 14 56
Zürich, Geeringstrasse	● 13 12	● 13 27	● 13 42	● 13 57	● 14 12	● 14 27	● 14 42	● 14 57
Zürich, Grünwald	● 13 14	● 13 29	● 13 44	● 13 59	● 14 14	● 14 29	● 14 44	● 14 59
Regensdorf, Lettenhau	● 13 15	● 13 30	● 13 45	● 14 00	● 14 15	● 14 30	● 14 45	● 15 00
Regensdorf, Obstgarten	● 13 17	● 13 32	● 13 47	● 14 02	● 14 17	● 14 32	● 14 47	● 15 02
Regensdorf, Zentrum	● 13 18	● 13 33	● 13 48	● 14 03	● 14 18	● 14 33	● 14 48	● 15 03
Regensdorf, Ostring	● 13 19	● 13 34	● 13 49	● 14 04	● 14 19	● 14 34	● 14 49	● 15 04
Regensdorf-Watt, Bahnhof	● 13 21	● 13 36	● 13 51	● 14 06	● 14 21	● 14 36	● 14 51	● 15 06
Regensdorf-Watt, Bahnhof	● 13 23	● 13 38	● 13 53	● 14 08	● 14 23	● 14 38	● 14 53	● 15 08
Watt, Geerenweg	● 13 25	● 13 40	● 13 55	● 14 10	● 14 25	● 14 40	● 14 55	● 15 10
Watt, Dorf	● 13 26	● 13 41	● 13 56	● 14 11	● 14 26	● 14 41	● 14 56	● 15 11
Watt, Schulhaus	● 13 27	● 13 42	● 13 57	● 14 12	● 14 27	● 14 42	● 14 57	● 15 12
Adlikon b. R., Pächterried	● 13 28	● 13 43	● 13 58	● 14 13	● 14 28	● 14 43	● 14 58	● 15 13
Adlikon b. R., Dorf	● 13 29	● 13 44	● 13 59	● 14 14	● 14 29	● 14 44	● 14 59	● 15 14
Adlikon b. R., Sonnhalde	● 13 31	● 13 46	● 14 01	● 14 16	● 14 31	● 14 46	● 15 01	● 15 16
Adlikon b. R., Sonnhalde West	● 13 32	● 13 47	● 14 02	● 14 17	● 14 32	● 14 47	● 15 02	● 15 17
Buchs ZH, Petermoos	● 13 34	● 13 49	● 14 04	● 14 19	● 14 34	● 14 49	● 15 04	● 15 19
<b>Buchs ZH, Linde</b>	● 13 36	● 13 51	● 14 06	● 14 21	● 14 36	● 14 51	● 15 06	● 15 21

70.485 Zürich Altstetten - Regensdorf-Watt - Adlikon - Buchs 

Stand: 5. November 2019

Montag–Freitag ohne allg. Feiertage ohne 1.5.

**Zürich Altstetten, Bahnhof N**

					● 15 58	● 16 13
Zürich, Tüffenwies					● 16 00	● 16 15
Zürich, Frankental	● 15 09	● 15 24	● 15 39	● 15 54	● 16 07	● 16 22
Zürich, Riedhofstrasse	● 15 11	● 15 26	● 15 41	● 15 56	● 16 09	● 16 24
Zürich, Geeringstrasse	● 15 12	● 15 27	● 15 42	● 15 57	● 16 10	● 16 25
Zürich, Grünwald	● 15 14	● 15 29	● 15 44	● 15 59	● 16 12	● 16 27
Regensdorf, Lettenhau	● 15 15	● 15 30	● 15 45	● 16 00	● 16 14	● 16 29
Regensdorf, Obstgarten	● 15 17	● 15 32	● 15 47	● 16 02	● 16 15	● 16 30
Regensdorf, Zentrum	● 15 18	● 15 33	● 15 48	● 16 03	● 16 17	● 16 32
Regensdorf, Ostring	● 15 19	● 15 34	● 15 49	● 16 04	● 16 18	● 16 33
Regensdorf-Watt, Bahnhof	● 15 21	● 15 36	● 15 51	● 16 06	● 16 20	● 16 35
Regensdorf-Watt, Bahnhof		● 15 23	● 15 38	● 15 53	● 16 08	● 16 23
Watt, Geerenweg	● 15 25	● 15 40	● 15 55	● 16 10	● 16 25	● 16 40
Watt, Dorf	● 15 26	● 15 41	● 15 56	● 16 11	● 16 27	● 16 42
Watt, Schulhaus	● 15 27	● 15 42	● 15 57	● 16 12	● 16 28	● 16 43
Adlikon b. R., Pächterried	● 15 28	● 15 43	● 15 58	● 16 13	● 16 29	● 16 44
Adlikon b. R., Dorf	● 15 29	● 15 44	● 15 59	● 16 14	● 16 30	● 16 45
Adlikon b. R., Sonnhalde	● 15 31	● 15 46	● 16 01	● 16 16	● 16 32	● 16 47
Adlikon b. R., Sonnhalde West	● 15 32	● 15 47	● 16 02	● 16 17	● 16 33	● 16 48
Buchs ZH, Petermoos	● 15 34	● 15 49	● 16 04	● 16 19	● 16 35	● 16 50
<b>Buchs ZH, Linde</b>	● 15 36	● 15 51	● 16 06	● 16 21	● 16 37	● 16 52

**Zürich Altstetten, Bahnhof N**

	● 16 28	● 16 43	● 16 58	● 17 13	● 17 28	
Zürich, Tüffenwies	● 16 30	● 16 45	● 17 00	● 17 15	● 17 30	
Zürich, Frankental	● 16 37	● 16 52	● 17 07	● 17 22	● 17 37	
Zürich, Riedhofstrasse	● 16 39	● 16 54	● 17 09	● 17 24	● 17 39	
Zürich, Geeringstrasse	● 16 40	● 16 55	● 17 10	● 17 25	● 17 40	
Zürich, Grünwald	● 16 42	● 16 57	● 17 12	● 17 27	● 17 42	
Regensdorf, Lettenhau	● 16 44	● 16 59	● 17 14	● 17 29	● 17 44	
Regensdorf, Obstgarten	● 16 45	● 17 00	● 17 15	● 17 30	● 17 45	
Regensdorf, Zentrum	● 16 47	● 17 02	● 17 17	● 17 32	● 17 47	
Regensdorf, Ostring	● 16 48	● 17 03	● 17 18	● 17 33	● 17 48	
Regensdorf-Watt, Bahnhof	● 16 50	● 17 05	● 17 20	● 17 35	● 17 50	
Regensdorf-Watt, Bahnhof	● 16 53	● 17 08	● 17 23	● 17 38	● 17 53	● 18 03
Watt, Geerenweg	● 16 55	● 17 10	● 17 25	● 17 40	● 17 55	● 18 05
Watt, Dorf	● 16 57	● 17 12	● 17 27	● 17 42	● 17 57	● 18 07
Watt, Schulhaus	● 16 58	● 17 13	● 17 28	● 17 43	● 17 58	● 18 08
Adlikon b. R., Pächterried	● 16 59	● 17 14	● 17 29	● 17 44	● 17 59	● 18 09
Adlikon b. R., Dorf	● 17 00	● 17 15	● 17 30	● 17 45	● 18 00	● 18 10
Adlikon b. R., Sonnhalde	● 17 02	● 17 17	● 17 32	● 17 47	● 18 02	● 18 12
Adlikon b. R., Sonnhalde West	● 17 03	● 17 18	● 17 33	● 17 48	● 18 03	● 18 13
Buchs ZH, Petermoos	● 17 05	● 17 20	● 17 35	● 17 50	● 18 05	
<b>Buchs ZH, Linde</b>	● 17 07	● 17 22	● 17 37	● 17 52	● 18 07	

70.485 Zürich Altstetten - Regensdorf-Watt - Adlikon - Buchs 

Stand: 5. November 2019

Montag–Freitag ohne allg. Feiertage ohne 1.5.

<b>Zürich Altstetten, Bahnhof N</b>	● 17 43	● 17 58		● 18 13	● 18 28		● 18 43	● 18 58
Zürich, Tüffenwies	● 17 45	● 18 00		● 18 15	● 18 30		● 18 45	● 19 00
Zürich, Frankental	● 17 52	● 18 07		● 18 22	● 18 37		● 18 52	● 19 07
Zürich, Riedhofstrasse	● 17 54	● 18 09		● 18 24	● 18 39		● 18 54	● 19 09
Zürich, Geeringstrasse	● 17 55	● 18 10		● 18 25	● 18 40		● 18 55	● 19 10
Zürich, Grünwald	● 17 57	● 18 12		● 18 27	● 18 42		● 18 57	● 19 12
Regensdorf, Lettenhau	● 17 59	● 18 14		● 18 29	● 18 44		● 18 59	● 19 14
Regensdorf, Obstgarten	● 18 00	● 18 15		● 18 30	● 18 45		● 19 00	● 19 15
Regensdorf, Zentrum	● 18 02	● 18 17		● 18 32	● 18 47		● 19 02	● 19 17
Regensdorf, Ostring	● 18 03	● 18 18		● 18 33	● 18 48		● 19 03	● 19 18
Regensdorf-Watt, Bahnhof	● 18 05	● 18 20		● 18 35	● 18 50		● 19 05	● 19 20
Regensdorf-Watt, Bahnhof	● 18 08	● 18 23	● 18 33	● 18 38	● 18 53	● 19 03	● 19 08	● 19 23
Watt, Geerenweg	● 18 10	● 18 25	● 18 35	● 18 40	● 18 55	● 19 05	● 19 10	● 19 25
Watt, Dorf	● 18 12	● 18 27	● 18 37	● 18 42	● 18 57	● 19 07	● 19 12	● 19 27
Watt, Schulhaus	● 18 13	● 18 28	● 18 38	● 18 43	● 18 58	● 19 08	● 19 13	● 19 28
Adlikon b. R., Pächterried	● 18 14	● 18 29	● 18 39	● 18 44	● 18 59	● 19 09	● 19 14	● 19 29
Adlikon b. R., Dorf	● 18 15	● 18 30	● 18 40	● 18 45	● 19 00	● 19 10	● 19 15	● 19 30
Adlikon b. R., Sonnhalde	● 18 17	● 18 32	● 18 42	● 18 47	● 19 02	● 19 12	● 19 17	● 19 32
Adlikon b. R., Sonnhalde West	● 18 18	● 18 33	● 18 43	● 18 48	● 19 03	● 19 13	● 19 18	● 19 33
Buchs ZH, Petermoos	● 18 20	● 18 35		● 18 50	● 19 05		● 19 20	● 19 35
<b>Buchs ZH, Linde</b>	● 18 22	● 18 37		● 18 52	● 19 07		● 19 22	● 19 37

10

<b>Zürich Altstetten, Bahnhof N</b>	● 19 13	● 19 28		● 19 43				
Zürich, Tüffenwies	● 19 15	● 19 30		● 19 45				
Zürich, Frankental	● 19 22	● 19 37		● 19 52	● 20 09	● 20 24	● 20 39	● 20 54
Zürich, Riedhofstrasse	● 19 24	● 19 39		● 19 54	● 20 11	● 20 26	● 20 41	● 20 56
Zürich, Geeringstrasse	● 19 25	● 19 40		● 19 55	● 20 12	● 20 27	● 20 42	● 20 57
Zürich, Grünwald	● 19 27	● 19 42		● 19 57	● 20 14	● 20 29	● 20 44	● 20 59
Regensdorf, Lettenhau	● 19 29	● 19 44		● 19 59	● 20 15	● 20 30	● 20 45	● 21 00
Regensdorf, Obstgarten	● 19 30	● 19 45		● 20 00	● 20 17	● 20 32	● 20 47	● 21 02
Regensdorf, Zentrum	● 19 32	● 19 47		● 20 02	● 20 18	● 20 33	● 20 48	● 21 03
Regensdorf, Ostring	● 19 33	● 19 48		● 20 03	● 20 19	● 20 34	● 20 49	● 21 04
Regensdorf-Watt, Bahnhof	● 19 35	● 19 50		● 20 05	● 20 21	● 20 36	● 20 51	● 21 06
Regensdorf-Watt, Bahnhof	● 19 38		● 19 53	● 20 08	● 20 23	● 20 38	● 20 53	
Watt, Geerenweg	● 19 40		● 19 55	● 20 10	● 20 25	● 20 40	● 20 55	
Watt, Dorf	● 19 42		● 19 57	● 20 12	● 20 26	● 20 41	● 20 56	
Watt, Schulhaus	● 19 43		● 19 58	● 20 13	● 20 27	● 20 42	● 20 57	
Adlikon b. R., Pächterried	● 19 44		● 19 59	● 20 14	● 20 28	● 20 43	● 20 58	
Adlikon b. R., Dorf	● 19 45		● 20 00	● 20 15	● 20 29	● 20 44	● 20 59	
Adlikon b. R., Sonnhalde	● 19 47		● 20 02	● 20 17	● 20 31	● 20 46	● 21 01	
Adlikon b. R., Sonnhalde West	● 19 48		● 20 03	● 20 18	● 20 32	● 20 47	● 21 02	
Buchs ZH, Petermoos	● 19 50		● 20 05	● 20 20	● 20 34	● 20 49	● 21 04	
<b>Buchs ZH, Linde</b>	● 19 52		● 20 07	● 20 22	● 20 36	● 20 51	● 21 05	



70.485 Zürich Altstetten - Regensdorf-Watt - Adlikon - Buchs 

Stand: 5. November 2019

Montag–Freitag ohne allg. Feiertage ohne 1.5.



	10	10	10	10	10	10	10
<b>Zürich Altstetten, Bahnhof N</b>							
Zürich, Tüffenwies							
Zürich, Frankental	● 21 14	● 21 44	● 22 14	● 22 44	● 23 14	● 23 44	● 0 14
Zürich, Riedhofstrasse	● 21 15	● 21 45	● 22 15	● 22 45	● 23 15	● 23 45	● 0 15
Zürich, Geeringstrasse	● 21 16	● 21 46	● 22 16	● 22 46	● 23 16	● 23 46	● 0 16
Zürich, Grünwald	● 21 18	● 21 48	● 22 18	● 22 48	● 23 18	● 23 48	● 0 18
Regensdorf, Lettenhau	● 21 19	● 21 49	● 22 19	● 22 49	● 23 19	● 23 49	● 0 19
Regensdorf, Obstgarten	● 21 20	● 21 50	● 22 20	● 22 50	● 23 20	● 23 50	● 0 20
Regensdorf, Zentrum	● 21 21	● 21 51	● 22 21	● 22 51	● 23 21	● 23 51	● 0 21
Regensdorf, Ostring	● 21 22	● 21 52	● 22 22	● 22 52	● 23 22	● 23 52	● 0 22
Regensdorf-Watt, Bahnhof	● 21 24	● 21 54	● 22 24	● 22 54	● 23 24	● 23 54	● 0 24
Regensdorf-Watt, Bahnhof	● 21 25	● 21 55	● 22 25	● 22 55	● 23 25	● 23 55	● 0 25
Watt, Geerenweg	● 21 27	● 21 57	● 22 27	● 22 57	● 23 27	● 23 57	● 0 27
Watt, Dorf	● 21 28	● 21 58	● 22 28	● 22 58	● 23 28	● 23 58	● 0 28
Watt, Schulhaus	● 21 29	● 21 59	● 22 29	● 22 59	● 23 29	● 23 59	● 0 29
Adlikon b. R., Pächterried	● 21 30	● 22 00	● 22 30	● 23 00	● 23 30	● 0 00	● 0 30
Adlikon b. R., Dorf	● 21 31	● 22 01	● 22 31	● 23 01	● 23 31	● 0 01	● 0 31
Adlikon b. R., Sonnhalde	● 21 32	● 22 02	● 22 32	● 23 02	● 23 32	● 0 02	● 0 32
Adlikon b. R., Sonnhalde West	● 21 33	● 22 03	● 22 33	● 23 03	● 23 33	● 0 03	● 0 33
Buchs ZH, Petermoos	● 21 35	● 22 05	● 22 35	● 23 05	● 23 35	● 0 05	● 0 35
Buchs ZH, Linde	● 21 36	● 22 06	● 22 36	● 23 06	● 23 36	● 0 06	● 0 36

70.485 Buchs - Adlikon - Regensdorf-Watt - Zürich Altstetten 

Stand: 5. November 2019

Samstags ohne allg. Feiertage



<b>Buchs ZH, Linde</b>	● 5 10	● 5 40	● 5 55	● 6 10	● 6 25	● 6 40	● 6 55	● 7 10
Buchs ZH, Petermoos	● 5 10	● 5 40	● 5 55	● 6 10	● 6 25	● 6 40	● 6 55	● 7 10
Adlikon b. R., Sonnhalde West	● 5 12	● 5 42	● 5 57	● 6 12	● 6 27	● 6 42	● 6 57	● 7 12
Adlikon b. R., Sonnhalde	● 5 13	● 5 43	● 5 58	● 6 13	● 6 28	● 6 43	● 6 58	● 7 13
Adlikon b. R., Dorf	● 5 16	● 5 46	● 6 01	● 6 16	● 6 31	● 6 46	● 7 01	● 7 16
Adlikon b. R., Pächterried	● 5 17	● 5 47	● 6 02	● 6 17	● 6 32	● 6 47	● 7 02	● 7 17
Watt, Schulhaus	● 5 18	● 5 48	● 6 03	● 6 18	● 6 33	● 6 48	● 7 03	● 7 18
Watt, Dorf	● 5 19	● 5 49	● 6 04	● 6 19	● 6 34	● 6 49	● 7 04	● 7 19
Watt, Geerenweg	● 5 20	● 5 50	● 6 05	● 6 20	● 6 35	● 6 50	● 7 05	● 7 20
Regensdorf-Watt, Bahnhof	● 5 22	● 5 52	● 6 07	● 6 22	● 6 37	● 6 52	● 7 07	● 7 22
Regensdorf-Watt, Bahnhof	● 5 23	● 5 53	● 6 08	● 6 23	● 6 38	● 6 53	● 7 08	● 7 23
Regensdorf, Ostring	● 5 24	● 5 54	● 6 09	● 6 24	● 6 39	● 6 54	● 7 09	● 7 24
Regensdorf, Zentrum	● 5 25	● 5 55	● 6 10	● 6 25	● 6 40	● 6 55	● 7 10	● 7 25
Regensdorf, Obstgarten	● 5 27	● 5 57	● 6 12	● 6 27	● 6 42	● 6 57	● 7 12	● 7 27
Zürich, Grünwald	● 5 29	● 5 59	● 6 14	● 6 29	● 6 44	● 6 59	● 7 14	● 7 29
Zürich, Geeringstrasse	● 5 30	● 6 00	● 6 15	● 6 30	● 6 45	● 7 00	● 7 15	● 7 30
Zürich, Riedhofstrasse	● 5 32	● 6 02	● 6 17	● 6 32	● 6 47	● 7 02	● 7 17	● 7 32
Zürich, Frankental	● 5 34	● 6 04	● 6 19	● 6 34	● 6 49	● 7 04	● 7 19	● 7 34
Zürich, Tüffenwies								
<b>Zürich Altstetten, Bahnhof N</b>								

70.485 Buchs - Adlikon - Regensdorf-Watt - Zürich Altstetten 

Stand: 5. November 2019

Samstage ohne allg. Feiertage

	7 25	7 40	7 55	8 10	8 25	8 40	8 55	9 10
<b>Buchs ZH, Linde</b>								
Buchs ZH, Petermoos								
Adlikon b. R., Sonnhalde West								
Adlikon b. R., Sonnhalde								
Adlikon b. R., Dorf								
Adlikon b. R., Pächterried								
Watt, Schulhaus								
Watt, Dorf								
Watt, Geerenweg								
Regensdorf-Watt, Bahnhof								
Regensdorf-Watt, Bahnhof								
Regensdorf, Ostring								
Regensdorf, Zentrum								
Regensdorf, Obstgarten								
Zürich, Grünwald								
Zürich, Geeringstrasse								
Zürich, Riedhofstrasse								
Zürich, Frankental								
Zürich, Tüffenwies								

**Zürich Altstetten, Bahnhof N**

	9 25	9 40	9 55	10 10	10 25	10 40	10 55	11 10
<b>Buchs ZH, Linde</b>								
Buchs ZH, Petermoos								
Adlikon b. R., Sonnhalde West								
Adlikon b. R., Sonnhalde								
Adlikon b. R., Dorf								
Adlikon b. R., Pächterried								
Watt, Schulhaus								
Watt, Dorf								
Watt, Geerenweg								
Regensdorf-Watt, Bahnhof								
Regensdorf-Watt, Bahnhof								
Regensdorf, Ostring								
Regensdorf, Zentrum								
Regensdorf, Obstgarten								
Zürich, Grünwald								
Zürich, Geeringstrasse								
Zürich, Riedhofstrasse								
Zürich, Frankental								
Zürich, Tüffenwies								

**Zürich Altstetten, Bahnhof N**

	11 25	11 40	11 55	12 10	12 25	12 40	12 55	13 10
<b>Buchs ZH, Linde</b>								
Buchs ZH, Petermoos								
Adlikon b. R., Sonnhalde West								
Adlikon b. R., Sonnhalde								
Adlikon b. R., Dorf								
Adlikon b. R., Pächterried								
Watt, Schulhaus								
Watt, Dorf								
Watt, Geerenweg								
Regensdorf-Watt, Bahnhof								
Regensdorf-Watt, Bahnhof								
Regensdorf, Ostring								
Regensdorf, Zentrum								
Regensdorf, Obstgarten								
Zürich, Grünwald								
Zürich, Geeringstrasse								
Zürich, Riedhofstrasse								
Zürich, Frankental								
Zürich, Tüffenwies								

**Zürich Altstetten, Bahnhof N**

70.485 Buchs - Adlikon - Regensdorf-Watt - Zürich Altstetten 

Stand: 5. November 2019

Samstage ohne allg. Feiertage

	●	●	●	●	●	●	●	●
<b>Buchs ZH, Linde</b>	13 25	13 40	13 55	14 10	14 25	14 40	14 55	15 10
Buchs ZH, Petermoos	●	●	●	●	●	●	●	●
Adlikon b. R., Sonnhalde West	●	●	●	●	●	●	●	●
Adlikon b. R., Sonnhalde	●	●	●	●	●	●	●	●
Adlikon b. R., Dorf	●	●	●	●	●	●	●	●
Adlikon b. R., Pächterried	●	●	●	●	●	●	●	●
Watt, Schulhaus	●	●	●	●	●	●	●	●
Watt, Dorf	●	●	●	●	●	●	●	●
Watt, Geerenweg	●	●	●	●	●	●	●	●
Regensdorf-Watt, Bahnhof	○	○	○	○	○	○	○	○
Regensdorf-Watt, Bahnhof	○	○	○	○	○	○	○	○
Regensdorf, Ostring	●	●	●	●	●	●	●	●
Regensdorf, Zentrum	●	●	●	●	●	●	●	●
Regensdorf, Obstgarten	●	●	●	●	●	●	●	●
Zürich, Grünwald	●	●	●	●	●	●	●	●
Zürich, Geeringstrasse	●	●	●	●	●	●	●	●
Zürich, Riedhofstrasse	●	●	●	●	●	●	●	●
Zürich, Frankental	○	○	○	○	○	○	○	○
Zürich, Tüffenwies								

**Zürich Altstetten, Bahnhof N**

<b>Buchs ZH, Linde</b>	●	●	●	●	●	●	●	●
Buchs ZH, Petermoos	●	●	●	●	●	●	●	●
Adlikon b. R., Sonnhalde West	●	●	●	●	●	●	●	●
Adlikon b. R., Sonnhalde	●	●	●	●	●	●	●	●
Adlikon b. R., Dorf	●	●	●	●	●	●	●	●
Adlikon b. R., Pächterried	●	●	●	●	●	●	●	●
Watt, Schulhaus	●	●	●	●	●	●	●	●
Watt, Dorf	●	●	●	●	●	●	●	●
Watt, Geerenweg	●	●	●	●	●	●	●	●
Regensdorf-Watt, Bahnhof	○	○	○	○	○	○	○	○
Regensdorf-Watt, Bahnhof	○	○	○	○	○	○	○	○
Regensdorf, Ostring	●	●	●	●	●	●	●	●
Regensdorf, Zentrum	●	●	●	●	●	●	●	●
Regensdorf, Obstgarten	●	●	●	●	●	●	●	●
Zürich, Grünwald	●	●	●	●	●	●	●	●
Zürich, Geeringstrasse	●	●	●	●	●	●	●	●
Zürich, Riedhofstrasse	●	●	●	●	●	●	●	●
Zürich, Frankental	○	○	○	○	○	○	○	○
Zürich, Tüffenwies								

**Zürich Altstetten, Bahnhof N**

<b>Buchs ZH, Linde</b>	●	●	●	●	●	●	●	●
Buchs ZH, Petermoos	●	●	●	●	●	●	●	●
Adlikon b. R., Sonnhalde West	●	●	●	●	●	●	●	●
Adlikon b. R., Sonnhalde	●	●	●	●	●	●	●	●
Adlikon b. R., Dorf	●	●	●	●	●	●	●	●
Adlikon b. R., Pächterried	●	●	●	●	●	●	●	●
Watt, Schulhaus	●	●	●	●	●	●	●	●
Watt, Dorf	●	●	●	●	●	●	●	●
Watt, Geerenweg	●	●	●	●	●	●	●	●
Regensdorf-Watt, Bahnhof	○	○	○	○	○	○	○	○
Regensdorf-Watt, Bahnhof	○	○	○	○	○	○	○	○
Regensdorf, Ostring	●	●	●	●	●	●	●	●
Regensdorf, Zentrum	●	●	●	●	●	●	●	●
Regensdorf, Obstgarten	●	●	●	●	●	●	●	●
Zürich, Grünwald	●	●	●	●	●	●	●	●
Zürich, Geeringstrasse	●	●	●	●	●	●	●	●
Zürich, Riedhofstrasse	●	●	●	●	●	●	●	●
Zürich, Frankental	○	○	○	○	○	○	○	○
Zürich, Tüffenwies								

**Zürich Altstetten, Bahnhof N**

70.485 Buchs - Adlikon - Regensdorf-Watt - Zürich Altstetten 

Stand: 5. November 2019

Samstage ohne allg. Feiertage

	19 52	20 22	20 52	21 22	21 52	22 22	22 52	23 22
<b>Buchs ZH, Linde</b>	●	●	●	●	●	●	●	●
Buchs ZH, Petermoos	●	●	●	●	●	●	●	●
Adlikon b. R., Sonnhalde West	●	●	●	●	●	●	●	●
Adlikon b. R., Sonnhalde	●	●	●	●	●	●	●	●
Adlikon b. R., Dorf	●	●	●	●	●	●	●	●
Adlikon b. R., Pächterried	●	●	●	●	●	●	●	●
Watt, Schulhaus	●	●	●	●	●	●	●	●
Watt, Dorf	●	●	●	●	●	●	●	●
Watt, Geerenweg	●	●	●	●	●	●	●	●
Regensdorf-Watt, Bahnhof	●	●	●	●	●	●	●	●
Regensdorf-Watt, Bahnhof	●	●	●	●	●	●	●	●
Regensdorf, Ostring	●	●	●	●	●	●	●	●
Regensdorf, Zentrum	●	●	●	●	●	●	●	●
Regensdorf, Obstgarten	●	●	●	●	●	●	●	●
Zürich, Grünwald	●	●	●	●	●	●	●	●
Zürich, Geeringstrasse	●	●	●	●	●	●	●	●
Zürich, Riedhofstrasse	●	●	●	●	●	●	●	●
Zürich, Frankental	●	●	●	●	●	●	●	●
Zürich, Tüffenwies	●	●	●	●	●	●	●	●

**Zürich Altstetten, Bahnhof N**

<b>Buchs ZH, Linde</b>	●	●
Buchs ZH, Petermoos	●	●
Adlikon b. R., Sonnhalde West	●	●
Adlikon b. R., Sonnhalde	●	●
Adlikon b. R., Dorf	●	●
Adlikon b. R., Pächterried	●	●
Watt, Schulhaus	●	●
Watt, Dorf	●	●
Watt, Geerenweg	●	●
Regensdorf-Watt, Bahnhof	●	●
Regensdorf-Watt, Bahnhof	●	●
Regensdorf, Ostring	●	●
Regensdorf, Zentrum	●	●
Regensdorf, Obstgarten	●	●
Zürich, Grünwald	●	●
Zürich, Geeringstrasse	●	●
Zürich, Riedhofstrasse	●	●
Zürich, Frankental	●	●
Zürich, Tüffenwies	●	●

**Zürich Altstetten, Bahnhof N**

70.485 Zürich Altstetten - Regensdorf-Watt - Adlikon - Buchs 

Stand: 5. November 2019

Samstage ohne allg. Feiertage

## ← Zürich Altstetten, Bahnhof N

Zürich, Tüffenwies								
Zürich, Frankental	● 5 54	● 6 09	● 6 24	● 6 39	● 6 54	● 7 09	● 7 24	● 7 39
Zürich, Riedhofstrasse	● 5 56	● 6 11	● 6 26	● 6 41	● 6 56	● 7 11	● 7 26	● 7 41
Zürich, Geeringstrasse	● 5 57	● 6 12	● 6 27	● 6 42	● 6 57	● 7 12	● 7 27	● 7 42
Zürich, Grünwald	● 5 59	● 6 14	● 6 29	● 6 44	● 6 59	● 7 14	● 7 29	● 7 44
Regensdorf, Lettenhau	● 6 00	● 6 15	● 6 30	● 6 45	● 7 00	● 7 15	● 7 30	● 7 45
Regensdorf, Obstgarten	● 6 02	● 6 17	● 6 32	● 6 47	● 7 02	● 7 17	● 7 32	● 7 47
Regensdorf, Zentrum	● 6 03	● 6 18	● 6 33	● 6 48	● 7 03	● 7 18	● 7 33	● 7 48
Regensdorf, Ostring	● 6 04	● 6 19	● 6 34	● 6 49	● 7 04	● 7 19	● 7 34	● 7 49
Regensdorf-Watt, Bahnhof	● 6 06	● 6 21	● 6 36	● 6 51	● 7 06	● 7 21	● 7 36	● 7 51
Regensdorf-Watt, Bahnhof	● 6 08	● 6 23	● 6 38	● 6 53	● 7 08	● 7 23	● 7 38	● 7 53
Watt, Geerenweg	● 6 10	● 6 25	● 6 40	● 6 55	● 7 10	● 7 25	● 7 40	● 7 55
Watt, Dorf	● 6 11	● 6 26	● 6 41	● 6 56	● 7 11	● 7 26	● 7 41	● 7 56
Watt, Schulhaus	● 6 12	● 6 27	● 6 42	● 6 57	● 7 12	● 7 27	● 7 42	● 7 57
Adlikon b. R., Pächterried	● 6 13	● 6 28	● 6 43	● 6 58	● 7 13	● 7 28	● 7 43	● 7 58
Adlikon b. R., Dorf	● 6 14	● 6 29	● 6 44	● 6 59	● 7 14	● 7 29	● 7 44	● 7 59
Adlikon b. R., Sonnhalde	● 6 16	● 6 31	● 6 46	● 7 01	● 7 16	● 7 31	● 7 46	● 8 01
Adlikon b. R., Sonnhalde West	● 6 17	● 6 32	● 6 47	● 7 02	● 7 17	● 7 32	● 7 47	● 8 02
Buchs ZH, Petermoos	● 6 19	● 6 34	● 6 49	● 7 04	● 7 19	● 7 34	● 7 49	● 8 04
<b>Buchs ZH, Linde</b>	● 6 21	● 6 36	● 6 51	● 7 06	● 7 21	● 7 36	● 7 51	● 8 06

## Zürich Altstetten, Bahnhof N

Zürich, Tüffenwies								
Zürich, Frankental	● 7 54	● 8 09	● 8 24	● 8 39	● 8 54	● 9 09	● 9 24	● 9 39
Zürich, Riedhofstrasse	● 7 56	● 8 11	● 8 26	● 8 41	● 8 56	● 9 11	● 9 26	● 9 41
Zürich, Geeringstrasse	● 7 57	● 8 12	● 8 27	● 8 42	● 8 57	● 9 12	● 9 27	● 9 42
Zürich, Grünwald	● 7 59	● 8 14	● 8 29	● 8 44	● 8 59	● 9 14	● 9 29	● 9 44
Regensdorf, Lettenhau	● 8 00	● 8 15	● 8 30	● 8 45	● 9 00	● 9 15	● 9 30	● 9 45
Regensdorf, Obstgarten	● 8 02	● 8 17	● 8 32	● 8 47	● 9 02	● 9 17	● 9 32	● 9 47
Regensdorf, Zentrum	● 8 03	● 8 18	● 8 33	● 8 48	● 9 03	● 9 18	● 9 33	● 9 48
Regensdorf, Ostring	● 8 04	● 8 19	● 8 34	● 8 49	● 9 04	● 9 19	● 9 34	● 9 49
Regensdorf-Watt, Bahnhof	● 8 06	● 8 21	● 8 36	● 8 51	● 9 06	● 9 21	● 9 36	● 9 51
Regensdorf-Watt, Bahnhof	● 8 08	● 8 23	● 8 38	● 8 53	● 9 08	● 9 23	● 9 38	● 9 53
Watt, Geerenweg	● 8 10	● 8 25	● 8 40	● 8 55	● 9 10	● 9 25	● 9 40	● 9 55
Watt, Dorf	● 8 11	● 8 26	● 8 41	● 8 56	● 9 11	● 9 26	● 9 41	● 9 56
Watt, Schulhaus	● 8 12	● 8 27	● 8 42	● 8 57	● 9 12	● 9 27	● 9 42	● 9 57
Adlikon b. R., Pächterried	● 8 13	● 8 28	● 8 43	● 8 58	● 9 13	● 9 28	● 9 43	● 9 58
Adlikon b. R., Dorf	● 8 14	● 8 29	● 8 44	● 8 59	● 9 14	● 9 29	● 9 44	● 9 59
Adlikon b. R., Sonnhalde	● 8 16	● 8 31	● 8 46	● 9 01	● 9 16	● 9 31	● 9 46	● 10 01
Adlikon b. R., Sonnhalde West	● 8 17	● 8 32	● 8 47	● 9 02	● 9 17	● 9 32	● 9 47	● 10 02
Buchs ZH, Petermoos	● 8 19	● 8 34	● 8 49	● 9 04	● 9 19	● 9 34	● 9 49	● 10 04
<b>Buchs ZH, Linde</b>	● 8 21	● 8 36	● 8 51	● 9 06	● 9 21	● 9 36	● 9 51	● 10 06

70.485 Zürich Altstetten - Regensdorf-Watt - Adlikon - Buchs 

Stand: 5. November 2019

Samstage ohne allg. Feiertage

## ← Zürich Altstetten, Bahnhof N

Zürich, Tüffenwies								
Zürich, Frankental	● 9 54	● 10 09	● 10 24	● 10 39	● 10 54	● 11 09	● 11 24	● 11 39
Zürich, Riedhofstrasse	● 9 56	● 10 11	● 10 26	● 10 41	● 10 56	● 11 11	● 11 26	● 11 41
Zürich, Geeringstrasse	● 9 57	● 10 12	● 10 27	● 10 42	● 10 57	● 11 12	● 11 27	● 11 42
Zürich, Grünwald	● 9 59	● 10 14	● 10 29	● 10 44	● 10 59	● 11 14	● 11 29	● 11 44
Regensdorf, Lettenhau	● 10 00	● 10 15	● 10 30	● 10 45	● 11 00	● 11 15	● 11 30	● 11 45
Regensdorf, Obstgarten	● 10 02	● 10 17	● 10 32	● 10 47	● 11 02	● 11 17	● 11 32	● 11 47
Regensdorf, Zentrum	● 10 03	● 10 18	● 10 33	● 10 48	● 11 03	● 11 18	● 11 33	● 11 48
Regensdorf, Ostring	● 10 04	● 10 19	● 10 34	● 10 49	● 11 04	● 11 19	● 11 34	● 11 49
Regensdorf-Watt, Bahnhof	● 10 06	● 10 21	● 10 36	● 10 51	● 11 06	● 11 21	● 11 36	● 11 51
Regensdorf-Watt, Bahnhof	● 10 08	● 10 23	● 10 38	● 10 53	● 11 08	● 11 23	● 11 38	● 11 53
Watt, Geerenweg	● 10 10	● 10 25	● 10 40	● 10 55	● 11 10	● 11 25	● 11 40	● 11 55
Watt, Dorf	● 10 11	● 10 26	● 10 41	● 10 56	● 11 11	● 11 26	● 11 41	● 11 56
Watt, Schulhaus	● 10 12	● 10 27	● 10 42	● 10 57	● 11 12	● 11 27	● 11 42	● 11 57
Adlikon b. R., Pächterried	● 10 13	● 10 28	● 10 43	● 10 58	● 11 13	● 11 28	● 11 43	● 11 58
Adlikon b. R., Dorf	● 10 14	● 10 29	● 10 44	● 10 59	● 11 14	● 11 29	● 11 44	● 11 59
Adlikon b. R., Sonnhalde	● 10 16	● 10 31	● 10 46	● 11 01	● 11 16	● 11 31	● 11 46	● 12 01
Adlikon b. R., Sonnhalde West	● 10 17	● 10 32	● 10 47	● 11 02	● 11 17	● 11 32	● 11 47	● 12 02
Buchs ZH, Petermoos	● 10 19	● 10 34	● 10 49	● 11 04	● 11 19	● 11 34	● 11 49	● 12 04
<b>Buchs ZH, Linde</b>	● 10 21	● 10 36	● 10 51	● 11 06	● 11 21	● 11 36	● 11 51	● 12 06

## Zürich Altstetten, Bahnhof N

Zürich, Tüffenwies								
Zürich, Frankental	● 11 54	● 12 09	● 12 24	● 12 39	● 12 54	● 13 09	● 13 24	● 13 39
Zürich, Riedhofstrasse	● 11 56	● 12 11	● 12 26	● 12 41	● 12 56	● 13 11	● 13 26	● 13 41
Zürich, Geeringstrasse	● 11 57	● 12 12	● 12 27	● 12 42	● 12 57	● 13 12	● 13 27	● 13 42
Zürich, Grünwald	● 11 59	● 12 14	● 12 29	● 12 44	● 12 59	● 13 14	● 13 29	● 13 44
Regensdorf, Lettenhau	● 12 00	● 12 15	● 12 30	● 12 45	● 13 00	● 13 15	● 13 30	● 13 45
Regensdorf, Obstgarten	● 12 02	● 12 17	● 12 32	● 12 47	● 13 02	● 13 17	● 13 32	● 13 47
Regensdorf, Zentrum	● 12 03	● 12 18	● 12 33	● 12 48	● 13 03	● 13 18	● 13 33	● 13 48
Regensdorf, Ostring	● 12 04	● 12 19	● 12 34	● 12 49	● 13 04	● 13 19	● 13 34	● 13 49
Regensdorf-Watt, Bahnhof	● 12 06	● 12 21	● 12 36	● 12 51	● 13 06	● 13 21	● 13 36	● 13 51
Regensdorf-Watt, Bahnhof	● 12 08	● 12 23	● 12 38	● 12 53	● 13 08	● 13 23	● 13 38	● 13 53
Watt, Geerenweg	● 12 10	● 12 25	● 12 40	● 12 55	● 13 10	● 13 25	● 13 40	● 13 55
Watt, Dorf	● 12 11	● 12 26	● 12 41	● 12 56	● 13 11	● 13 26	● 13 41	● 13 56
Watt, Schulhaus	● 12 12	● 12 27	● 12 42	● 12 57	● 13 12	● 13 27	● 13 42	● 13 57
Adlikon b. R., Pächterried	● 12 13	● 12 28	● 12 43	● 12 58	● 13 13	● 13 28	● 13 43	● 13 58
Adlikon b. R., Dorf	● 12 14	● 12 29	● 12 44	● 12 59	● 13 14	● 13 29	● 13 44	● 13 59
Adlikon b. R., Sonnhalde	● 12 16	● 12 31	● 12 46	● 13 01	● 13 16	● 13 31	● 13 46	● 14 01
Adlikon b. R., Sonnhalde West	● 12 17	● 12 32	● 12 47	● 13 02	● 13 17	● 13 32	● 13 47	● 14 02
Buchs ZH, Petermoos	● 12 19	● 12 34	● 12 49	● 13 04	● 13 19	● 13 34	● 13 49	● 14 04
<b>Buchs ZH, Linde</b>	● 12 21	● 12 36	● 12 51	● 13 06	● 13 21	● 13 36	● 13 51	● 14 06

70.485 Zürich Altstetten - Regensdorf-Watt - Adlikon - Buchs 

Stand: 5. November 2019

Samstage ohne allg. Feiertage

## ← Zürich Altstetten, Bahnhof N

Zürich, Tüffenwies								
Zürich, Frankental	● 13 54	● 14 09	● 14 24	● 14 39	● 14 54	● 15 09	● 15 24	● 15 39
Zürich, Riedhofstrasse	● 13 56	● 14 11	● 14 26	● 14 41	● 14 56	● 15 11	● 15 26	● 15 41
Zürich, Geeringstrasse	● 13 57	● 14 12	● 14 27	● 14 42	● 14 57	● 15 12	● 15 27	● 15 42
Zürich, Grünwald	● 13 59	● 14 14	● 14 29	● 14 44	● 14 59	● 15 14	● 15 29	● 15 44
Regensdorf, Lettenhau	● 14 00	● 14 15	● 14 30	● 14 45	● 15 00	● 15 15	● 15 30	● 15 45
Regensdorf, Obstgarten	● 14 02	● 14 17	● 14 32	● 14 47	● 15 02	● 15 17	● 15 32	● 15 47
Regensdorf, Zentrum	● 14 03	● 14 18	● 14 33	● 14 48	● 15 03	● 15 18	● 15 33	● 15 48
Regensdorf, Ostring	● 14 04	● 14 19	● 14 34	● 14 49	● 15 04	● 15 19	● 15 34	● 15 49
Regensdorf-Watt, Bahnhof	● 14 06	● 14 21	● 14 36	● 14 51	● 15 06	● 15 21	● 15 36	● 15 51
Regensdorf-Watt, Bahnhof	● 14 08	● 14 23	● 14 38	● 14 53	● 15 08	● 15 23	● 15 38	● 15 53
Watt, Geerenweg	● 14 10	● 14 25	● 14 40	● 14 55	● 15 10	● 15 25	● 15 40	● 15 55
Watt, Dorf	● 14 11	● 14 26	● 14 41	● 14 56	● 15 11	● 15 26	● 15 41	● 15 56
Watt, Schulhaus	● 14 12	● 14 27	● 14 42	● 14 57	● 15 12	● 15 27	● 15 42	● 15 57
Adlikon b. R., Pächterried	● 14 13	● 14 28	● 14 43	● 14 58	● 15 13	● 15 28	● 15 43	● 15 58
Adlikon b. R., Dorf	● 14 14	● 14 29	● 14 44	● 14 59	● 15 14	● 15 29	● 15 44	● 15 59
Adlikon b. R., Sonnhalde	● 14 16	● 14 31	● 14 46	● 15 01	● 15 16	● 15 31	● 15 46	● 16 01
Adlikon b. R., Sonnhalde West	● 14 17	● 14 32	● 14 47	● 15 02	● 15 17	● 15 32	● 15 47	● 16 02
Buchs ZH, Petermoos	● 14 19	● 14 34	● 14 49	● 15 04	● 15 19	● 15 34	● 15 49	● 16 04
<b>Buchs ZH, Linde</b>	● 14 21	● 14 36	● 14 51	● 15 06	● 15 21	● 15 36	● 15 51	● 16 06

## Zürich Altstetten, Bahnhof N

Zürich, Tüffenwies								
Zürich, Frankental	● 15 54	● 16 09	● 16 24	● 16 39	● 16 54	● 17 09	● 17 24	● 17 39
Zürich, Riedhofstrasse	● 15 56	● 16 11	● 16 26	● 16 41	● 16 56	● 17 11	● 17 26	● 17 41
Zürich, Geeringstrasse	● 15 57	● 16 12	● 16 27	● 16 42	● 16 57	● 17 12	● 17 27	● 17 42
Zürich, Grünwald	● 15 59	● 16 14	● 16 29	● 16 44	● 16 59	● 17 14	● 17 29	● 17 44
Regensdorf, Lettenhau	● 16 00	● 16 15	● 16 30	● 16 45	● 17 00	● 17 15	● 17 30	● 17 45
Regensdorf, Obstgarten	● 16 02	● 16 17	● 16 32	● 16 47	● 17 02	● 17 17	● 17 32	● 17 47
Regensdorf, Zentrum	● 16 03	● 16 18	● 16 33	● 16 48	● 17 03	● 17 18	● 17 33	● 17 48
Regensdorf, Ostring	● 16 04	● 16 19	● 16 34	● 16 49	● 17 04	● 17 19	● 17 34	● 17 49
Regensdorf-Watt, Bahnhof	● 16 06	● 16 21	● 16 36	● 16 51	● 17 06	● 17 21	● 17 36	● 17 51
Regensdorf-Watt, Bahnhof	● 16 08	● 16 23	● 16 38	● 16 53	● 17 08	● 17 23	● 17 38	● 17 53
Watt, Geerenweg	● 16 10	● 16 25	● 16 40	● 16 55	● 17 10	● 17 25	● 17 40	● 17 55
Watt, Dorf	● 16 11	● 16 26	● 16 41	● 16 56	● 17 11	● 17 26	● 17 41	● 17 56
Watt, Schulhaus	● 16 12	● 16 27	● 16 42	● 16 57	● 17 12	● 17 27	● 17 42	● 17 57
Adlikon b. R., Pächterried	● 16 13	● 16 28	● 16 43	● 16 58	● 17 13	● 17 28	● 17 43	● 17 58
Adlikon b. R., Dorf	● 16 14	● 16 29	● 16 44	● 16 59	● 17 14	● 17 29	● 17 44	● 17 59
Adlikon b. R., Sonnhalde	● 16 16	● 16 31	● 16 46	● 17 01	● 17 16	● 17 31	● 17 46	● 18 01
Adlikon b. R., Sonnhalde West	● 16 17	● 16 32	● 16 47	● 17 02	● 17 17	● 17 32	● 17 47	● 18 02
Buchs ZH, Petermoos	● 16 19	● 16 34	● 16 49	● 17 04	● 17 19	● 17 34	● 17 49	● 18 04
<b>Buchs ZH, Linde</b>	● 16 21	● 16 36	● 16 51	● 17 06	● 17 21	● 17 36	● 17 51	● 18 06

70.485 Zürich Altstetten - Regensdorf-Watt - Adlikon - Buchs 

Stand: 5. November 2019

Samstage ohne allg. Feiertage

|10

|10

|10

|10

## Zürich Altstetten, Bahnhof N

Zürich, Tüffenwies								
Zürich, Frankental	● 17 54	● 18 09	● 18 24	● 18 39	● 18 54	● 19 14	● 19 44	● 20 14
Zürich, Riedhofstrasse	● 17 56	● 18 11	● 18 26	● 18 41	● 18 56	● 19 15	● 19 45	● 20 15
Zürich, Geeringstrasse	● 17 57	● 18 12	● 18 27	● 18 42	● 18 57	● 19 16	● 19 46	● 20 16
Zürich, Grünwald	● 17 59	● 18 14	● 18 29	● 18 44	● 18 59	● 19 18	● 19 48	● 20 18
Regensdorf, Lettenhau	● 18 00	● 18 15	● 18 30	● 18 45	● 19 00	● 19 19	● 19 49	● 20 19
Regensdorf, Obstgarten	● 18 02	● 18 17	● 18 32	● 18 47	● 19 02	● 19 20	● 19 50	● 20 20
Regensdorf, Zentrum	● 18 03	● 18 18	● 18 33	● 18 48	● 19 03	● 19 21	● 19 51	● 20 21
Regensdorf, Ostring	● 18 04	● 18 19	● 18 34	● 18 49	● 19 04	● 19 22	● 19 52	● 20 22
Regensdorf-Watt, Bahnhof	● 18 06	● 18 21	● 18 36	● 18 51	● 19 06	● 19 24	● 19 54	● 20 24
Regensdorf-Watt, Bahnhof	● 18 08	● 18 23	● 18 38	● 18 53		● 19 25	● 19 55	● 20 25
Watt, Geerenweg	● 18 10	● 18 25	● 18 40	● 18 55		● 19 27	● 19 57	● 20 27
Watt, Dorf	● 18 11	● 18 26	● 18 41	● 18 56		● 19 28	● 19 58	● 20 28
Watt, Schulhaus	● 18 12	● 18 27	● 18 42	● 18 57		● 19 29	● 19 59	● 20 29
Adlikon b. R., Pächterried	● 18 13	● 18 28	● 18 43	● 18 58		● 19 30	● 20 00	● 20 30
Adlikon b. R., Dorf	● 18 14	● 18 29	● 18 44	● 18 59		● 19 31	● 20 01	● 20 31
Adlikon b. R., Sonnhalde	● 18 16	● 18 31	● 18 46	● 19 01		● 19 32	● 20 02	● 20 32
Adlikon b. R., Sonnhalde West	● 18 17	● 18 32	● 18 47	● 19 02		● 19 33	● 20 03	● 20 33
Buchs ZH, Petermoos	● 18 19	● 18 34	● 18 49	● 19 04		● 19 35	● 20 05	● 20 35
Buchs ZH, Linde	● 18 21	● 18 36	● 18 51	● 19 05		● 19 36	● 20 06	● 20 36

|10

|10

|10

|10

|10

|10

|10

|10

## Zürich Altstetten, Bahnhof N

Zürich, Tüffenwies								
Zürich, Frankental	● 20 44	● 21 14	● 21 44	● 22 14	● 22 44	● 23 14	● 23 44	● 0 14
Zürich, Riedhofstrasse	● 20 45	● 21 15	● 21 45	● 22 15	● 22 45	● 23 15	● 23 45	● 0 15
Zürich, Geeringstrasse	● 20 46	● 21 16	● 21 46	● 22 16	● 22 46	● 23 16	● 23 46	● 0 16
Zürich, Grünwald	● 20 48	● 21 18	● 21 48	● 22 18	● 22 48	● 23 18	● 23 48	● 0 18
Regensdorf, Lettenhau	● 20 49	● 21 19	● 21 49	● 22 19	● 22 49	● 23 19	● 23 49	● 0 19
Regensdorf, Obstgarten	● 20 50	● 21 20	● 21 50	● 22 20	● 22 50	● 23 20	● 23 50	● 0 20
Regensdorf, Zentrum	● 20 51	● 21 21	● 21 51	● 22 21	● 22 51	● 23 21	● 23 51	● 0 21
Regensdorf, Ostring	● 20 52	● 21 22	● 21 52	● 22 22	● 22 52	● 23 22	● 23 52	● 0 22
Regensdorf-Watt, Bahnhof	● 20 54	● 21 24	● 21 54	● 22 24	● 22 54	● 23 24	● 23 54	● 0 24
Regensdorf-Watt, Bahnhof	● 20 55	● 21 25	● 21 55	● 22 25	● 22 55	● 23 25	● 23 55	● 0 25
Watt, Geerenweg	● 20 57	● 21 27	● 21 57	● 22 27	● 22 57	● 23 27	● 23 57	● 0 27
Watt, Dorf	● 20 58	● 21 28	● 21 58	● 22 28	● 22 58	● 23 28	● 23 58	● 0 28
Watt, Schulhaus	● 20 59	● 21 29	● 21 59	● 22 29	● 22 59	● 23 29	● 23 59	● 0 29
Adlikon b. R., Pächterried	● 21 00	● 21 30	● 22 00	● 22 30	● 23 00	● 23 30	● 0 00	● 0 30
Adlikon b. R., Dorf	● 21 01	● 21 31	● 22 01	● 22 31	● 23 01	● 23 31	● 0 01	● 0 31
Adlikon b. R., Sonnhalde	● 21 02	● 21 32	● 22 02	● 22 32	● 23 02	● 23 32	● 0 02	● 0 32
Adlikon b. R., Sonnhalde West	● 21 03	● 21 33	● 22 03	● 22 33	● 23 03	● 23 33	● 0 03	● 0 33
Buchs ZH, Petermoos	● 21 05	● 21 35	● 22 05	● 22 35	● 23 05	● 23 35	● 0 05	● 0 35
Buchs ZH, Linde	● 21 06	● 21 36	● 22 06	● 22 36	● 23 06	● 23 36	● 0 06	● 0 36



70.485 Zürich Altstetten - Regensdorf-Watt - Adlikon - Buchs 

Stand: 5. November 2019

Samstage ohne allg. Feiertage

## ← Zürich Altstetten, Bahnhof N

Zürich, Tüffenwies	
Zürich, Frankental	● 0 44
Zürich, Riedhofstrasse	● 0 45
Zürich, Geeringstrasse	● 0 46
Zürich, Grünwald	● 0 48
Regensdorf, Lettenhau	● 0 49
Regensdorf, Obstgarten	● 0 50
Regensdorf, Zentrum	● 0 51
Regensdorf, Ostring	● 0 52
Regensdorf-Watt, Bahnhof	● 0 54
Regensdorf-Watt, Bahnhof	○ 0 54
Watt, Geerenweg	
Watt, Dorf	
Watt, Schulhaus	
Adlikon b. R., Pächterried	
Adlikon b. R., Dorf	
Adlikon b. R., Sonnhalde	
Adlikon b. R., Sonnhalde West	
Buchs ZH, Petermoos	
<b>Buchs ZH, Linde</b>	

70.485 Buchs - Adlikon - Regensdorf-Watt - Zürich Altstetten 

Stand: 5. November 2019

Sonn- und allg. Feiertage sowie 1.5.

→ <b>Buchs ZH, Linde</b>	○ 5 52	○ 6 22	○ 6 52	○ 7 22	○ 7 52	○ 8 22	○ 8 52	○ 9 22
Buchs ZH, Petermoos	● 5 52	● 6 22	● 6 52	● 7 22	● 7 52	● 8 22	● 8 52	● 9 22
Adlikon b. R., Sonnhalde West	● 5 54	● 6 24	● 6 54	● 7 24	● 7 54	● 8 24	● 8 54	● 9 24
Adlikon b. R., Sonnhalde	● 5 55	● 6 25	● 6 55	● 7 25	● 7 55	● 8 25	● 8 55	● 9 25
Adlikon b. R., Dorf	● 5 57	● 6 27	● 6 57	● 7 27	● 7 57	● 8 27	● 8 57	● 9 27
Adlikon b. R., Pächterried	● 5 58	● 6 28	● 6 58	● 7 28	● 7 58	● 8 28	● 8 58	● 9 28
Watt, Schulhaus	● 5 58	● 6 28	● 6 58	● 7 28	● 7 58	● 8 28	● 8 58	● 9 28
Watt, Dorf	● 5 59	● 6 29	● 6 59	● 7 29	● 7 59	● 8 29	● 8 59	● 9 29
Watt, Geerenweg	● 6 00	● 6 30	● 7 00	● 7 30	● 8 00	● 8 30	● 9 00	● 9 30
Regensdorf-Watt, Bahnhof	○ 6 02	○ 6 32	○ 7 02	○ 7 32	○ 8 02	○ 8 32	○ 9 02	○ 9 32
Regensdorf-Watt, Bahnhof	○ 6 03	○ 6 33	○ 7 03	○ 7 33	○ 8 03	○ 8 33	○ 9 03	○ 9 33
Regensdorf, Ostring	● 6 03	● 6 33	● 7 03	● 7 33	● 8 03	● 8 33	● 9 03	● 9 33
Regensdorf, Zentrum	● 6 05	● 6 35	● 7 05	● 7 35	● 8 05	● 8 35	● 9 05	● 9 35
Regensdorf, Obstgarten	● 6 06	● 6 36	● 7 06	● 7 36	● 8 06	● 8 36	● 9 06	● 9 36
Zürich, Grünwald	● 6 08	● 6 38	● 7 08	● 7 38	● 8 08	● 8 38	● 9 08	● 9 38
Zürich, Geeringstrasse	● 6 09	● 6 39	● 7 09	● 7 39	● 8 09	● 8 39	● 9 09	● 9 39
Zürich, Riedhofstrasse	● 6 11	● 6 41	● 7 11	● 7 41	● 8 11	● 8 41	● 9 11	● 9 41
Zürich, Frankental	○ 6 12	○ 6 42	○ 7 12	○ 7 42	○ 8 12	○ 8 42	○ 9 12	○ 9 42
Zürich, Tüffenwies								
<b>Zürich Altstetten, Bahnhof N</b>								

70.485 Buchs - Adlikon - Regensdorf-Watt - Zürich Altstetten 

Stand: 5. November 2019

Sonn- und allg. Feiertage sowie 1.5.

	●	●	●	●	●	●	●	●
<b>Buchs ZH, Linde</b>	9 52	10 22	10 52	11 22	11 52	12 22	12 52	13 22
Buchs ZH, Petermoos	● 9 52	● 10 22	● 10 52	● 11 22	● 11 52	● 12 22	● 12 52	● 13 22
Adlikon b. R., Sonnhalde West	● 9 54	● 10 24	● 10 54	● 11 24	● 11 54	● 12 24	● 12 54	● 13 24
Adlikon b. R., Sonnhalde	● 9 55	● 10 25	● 10 55	● 11 25	● 11 55	● 12 25	● 12 55	● 13 25
Adlikon b. R., Dorf	● 9 57	● 10 27	● 10 57	● 11 27	● 11 57	● 12 27	● 12 57	● 13 27
Adlikon b. R., Pächterried	● 9 58	● 10 28	● 10 58	● 11 28	● 11 58	● 12 28	● 12 58	● 13 28
Watt, Schulhaus	● 9 58	● 10 28	● 10 58	● 11 28	● 11 58	● 12 28	● 12 58	● 13 28
Watt, Dorf	● 9 59	● 10 29	● 10 59	● 11 29	● 11 59	● 12 29	● 12 59	● 13 29
Watt, Geerenweg	● 10 00	● 10 30	● 11 00	● 11 30	● 12 00	● 12 30	● 13 00	● 13 30
Regensdorf-Watt, Bahnhof	● 10 02	● 10 32	● 11 02	● 11 32	● 12 02	● 12 32	● 13 02	● 13 32
Regensdorf-Watt, Bahnhof	● 10 03	● 10 33	● 11 03	● 11 33	● 12 03	● 12 33	● 13 03	● 13 33
Regensdorf, Ostring	● 10 03	● 10 33	● 11 03	● 11 33	● 12 03	● 12 33	● 13 03	● 13 33
Regensdorf, Zentrum	● 10 05	● 10 35	● 11 05	● 11 35	● 12 05	● 12 35	● 13 05	● 13 35
Regensdorf, Obstgarten	● 10 06	● 10 36	● 11 06	● 11 36	● 12 06	● 12 36	● 13 06	● 13 36
Zürich, Grünwald	● 10 08	● 10 38	● 11 08	● 11 38	● 12 08	● 12 38	● 13 08	● 13 38
Zürich, Geeringstrasse	● 10 09	● 10 39	● 11 09	● 11 39	● 12 09	● 12 39	● 13 09	● 13 39
Zürich, Riedhofstrasse	● 10 11	● 10 41	● 11 11	● 11 41	● 12 11	● 12 41	● 13 11	● 13 41
Zürich, Frankental	● 10 12	● 10 42	● 11 12	● 11 42	● 12 12	● 12 42	● 13 12	● 13 42
Zürich, Tüffenwies								

**Zürich Altstetten, Bahnhof N**

<b>Buchs ZH, Linde</b>	● 13 52	● 14 22	● 14 52	● 15 22	● 15 52	● 16 22	● 16 52	● 17 22
Buchs ZH, Petermoos	● 13 52	● 14 22	● 14 52	● 15 22	● 15 52	● 16 22	● 16 52	● 17 22
Adlikon b. R., Sonnhalde West	● 13 54	● 14 24	● 14 54	● 15 24	● 15 54	● 16 24	● 16 54	● 17 24
Adlikon b. R., Sonnhalde	● 13 55	● 14 25	● 14 55	● 15 25	● 15 55	● 16 25	● 16 55	● 17 25
Adlikon b. R., Dorf	● 13 57	● 14 27	● 14 57	● 15 27	● 15 57	● 16 27	● 16 57	● 17 27
Adlikon b. R., Pächterried	● 13 58	● 14 28	● 14 58	● 15 28	● 15 58	● 16 28	● 16 58	● 17 28
Watt, Schulhaus	● 13 58	● 14 28	● 14 58	● 15 28	● 15 58	● 16 28	● 16 58	● 17 28
Watt, Dorf	● 13 59	● 14 29	● 14 59	● 15 29	● 15 59	● 16 29	● 16 59	● 17 29
Watt, Geerenweg	● 14 00	● 14 30	● 15 00	● 15 30	● 16 00	● 16 30	● 17 00	● 17 30
Regensdorf-Watt, Bahnhof	● 14 02	● 14 32	● 15 02	● 15 32	● 16 02	● 16 32	● 17 02	● 17 32
Regensdorf-Watt, Bahnhof	● 14 03	● 14 33	● 15 03	● 15 33	● 16 03	● 16 33	● 17 03	● 17 33
Regensdorf, Ostring	● 14 03	● 14 33	● 15 03	● 15 33	● 16 03	● 16 33	● 17 03	● 17 33
Regensdorf, Zentrum	● 14 05	● 14 35	● 15 05	● 15 35	● 16 05	● 16 35	● 17 05	● 17 35
Regensdorf, Obstgarten	● 14 06	● 14 36	● 15 06	● 15 36	● 16 06	● 16 36	● 17 06	● 17 36
Zürich, Grünwald	● 14 08	● 14 38	● 15 08	● 15 38	● 16 08	● 16 38	● 17 08	● 17 38
Zürich, Geeringstrasse	● 14 09	● 14 39	● 15 09	● 15 39	● 16 09	● 16 39	● 17 09	● 17 39
Zürich, Riedhofstrasse	● 14 11	● 14 41	● 15 11	● 15 41	● 16 11	● 16 41	● 17 11	● 17 41
Zürich, Frankental	● 14 12	● 14 42	● 15 12	● 15 42	● 16 12	● 16 42	● 17 12	● 17 42
Zürich, Tüffenwies								

**Zürich Altstetten, Bahnhof N**

<b>Buchs ZH, Linde</b>	● 17 52	● 18 22	● 18 52	● 19 22	● 19 52	● 20 22	● 20 52	● 21 22
Buchs ZH, Petermoos	● 17 52	● 18 22	● 18 52	● 19 22	● 19 52	● 20 22	● 20 52	● 21 22
Adlikon b. R., Sonnhalde West	● 17 54	● 18 24	● 18 54	● 19 24	● 19 54	● 20 24	● 20 54	● 21 24
Adlikon b. R., Sonnhalde	● 17 55	● 18 25	● 18 55	● 19 25	● 19 55	● 20 25	● 20 55	● 21 25
Adlikon b. R., Dorf	● 17 57	● 18 27	● 18 57	● 19 27	● 19 57	● 20 27	● 20 57	● 21 27
Adlikon b. R., Pächterried	● 17 58	● 18 28	● 18 58	● 19 28	● 19 58	● 20 28	● 20 58	● 21 28
Watt, Schulhaus	● 17 58	● 18 28	● 18 58	● 19 28	● 19 58	● 20 28	● 20 58	● 21 28
Watt, Dorf	● 17 59	● 18 29	● 18 59	● 19 29	● 19 59	● 20 29	● 20 59	● 21 29
Watt, Geerenweg	● 18 00	● 18 30	● 19 00	● 19 30	● 20 00	● 20 30	● 21 00	● 21 30
Regensdorf-Watt, Bahnhof	● 18 02	● 18 32	● 19 02	● 19 32	● 20 02	● 20 32	● 21 02	● 21 32
Regensdorf-Watt, Bahnhof	● 18 03	● 18 33	● 19 03	● 19 33	● 20 03	● 20 33	● 21 03	● 21 33
Regensdorf, Ostring	● 18 03	● 18 33	● 19 03	● 19 33	● 20 03	● 20 33	● 21 03	● 21 33
Regensdorf, Zentrum	● 18 05	● 18 35	● 19 05	● 19 35	● 20 05	● 20 35	● 21 05	● 21 35
Regensdorf, Obstgarten	● 18 06	● 18 36	● 19 06	● 19 36	● 20 06	● 20 36	● 21 06	● 21 36
Zürich, Grünwald	● 18 08	● 18 38	● 19 08	● 19 38	● 20 08	● 20 38	● 21 08	● 21 38
Zürich, Geeringstrasse	● 18 09	● 18 39	● 19 09	● 19 39	● 20 09	● 20 39	● 21 09	● 21 39
Zürich, Riedhofstrasse	● 18 11	● 18 41	● 19 11	● 19 41	● 20 11	● 20 41	● 21 11	● 21 41
Zürich, Frankental	● 18 12	● 18 42	● 19 12	● 19 42	● 20 12	● 20 42	● 21 12	● 21 42
Zürich, Tüffenwies								

**Zürich Altstetten, Bahnhof N**

## 70.485 Buchs - Adlikon - Regensdorf-Watt - Zürich Altstetten 🚋

Stand: 5. November 2019

Sonn- und allg. Feiertage sowie 1.5.



<b>Buchs ZH, Linde</b>	☉ 21 52	☉ 22 22	☉ 22 52	☉ 23 22	☉ 23 52
Buchs ZH, Petermoos	● 21 52	● 22 22	● 22 52	● 23 22	● 23 52
Adlikon b. R., Sonnhalde West	● 21 54	● 22 24	● 22 54	● 23 24	● 23 54
Adlikon b. R., Sonnhalde	● 21 55	● 22 25	● 22 55	● 23 25	● 23 55
Adlikon b. R., Dorf	● 21 57	● 22 27	● 22 57	● 23 27	● 23 57
Adlikon b. R., Pächterried	● 21 58	● 22 28	● 22 58	● 23 28	● 23 58
Watt, Schulhaus	● 21 58	● 22 28	● 22 58	● 23 28	● 23 58
Watt, Dorf	● 21 59	● 22 29	● 22 59	● 23 29	● 23 59
Watt, Geerenweg	● 22 00	● 22 30	● 23 00	● 23 30	● 0 00
Regensdorf-Watt, Bahnhof	☉ 22 02	☉ 22 32	☉ 23 02	☉ 23 32	☉ 0 02
Regensdorf-Watt, Bahnhof	☉ 22 03	☉ 22 33	☉ 23 03	☉ 23 33	☉ 0 03
Regensdorf, Ostring	● 22 03	● 22 33	● 23 03	● 23 33	● 0 03
Regensdorf, Zentrum	● 22 05	● 22 35	● 23 05	● 23 35	● 0 05
Regensdorf, Obstgarten	● 22 06	● 22 36	● 23 06	● 23 36	● 0 06
Zürich, Grünwald	● 22 08	● 22 38	● 23 08	● 23 38	● 0 08
Zürich, Geeringstrasse	● 22 09	● 22 39	● 23 09	● 23 39	● 0 09
Zürich, Riedhofstrasse	● 22 11	● 22 41	● 23 11	● 23 41	● 0 11
Zürich, Frankental	☉ 22 12	☉ 22 42	☉ 23 12	☉ 23 42	☉ 0 12
Zürich, Tüffenwies					

**Zürich Altstetten, Bahnhof N**

## 70.485 Zürich Altstetten - Regensdorf-Watt - Adlikon - Buchs 🚋

Stand: 5. November 2019

Sonn- und allg. Feiertage sowie 1.5.

**Zürich Altstetten, Bahnhof N**

Zürich, Tüffenwies									
Zürich, Frankental	☉ 6 14	☉ 6 44	☉ 7 14	☉ 7 44	☉ 8 14	☉ 8 44	☉ 9 14	☉ 9 44	
Zürich, Riedhofstrasse	● 6 15	● 6 45	● 7 15	● 7 45	● 8 15	● 8 45	● 9 15	● 9 45	
Zürich, Geeringstrasse	● 6 16	● 6 46	● 7 16	● 7 46	● 8 16	● 8 46	● 9 16	● 9 46	
Zürich, Grünwald	● 6 18	● 6 48	● 7 18	● 7 48	● 8 18	● 8 48	● 9 18	● 9 48	
Regensdorf, Lettenhau	● 6 19	● 6 49	● 7 19	● 7 49	● 8 19	● 8 49	● 9 19	● 9 49	
Regensdorf, Obstgarten	● 6 20	● 6 50	● 7 20	● 7 50	● 8 20	● 8 50	● 9 20	● 9 50	
Regensdorf, Zentrum	● 6 21	● 6 51	● 7 21	● 7 51	● 8 21	● 8 51	● 9 21	● 9 51	
Regensdorf, Ostring	● 6 22	● 6 52	● 7 22	● 7 52	● 8 22	● 8 52	● 9 22	● 9 52	
Regensdorf-Watt, Bahnhof	☉ 6 24	☉ 6 54	☉ 7 24	☉ 7 54	☉ 8 24	☉ 8 54	☉ 9 24	☉ 9 54	
Regensdorf-Watt, Bahnhof	☉ 6 25	☉ 6 55	☉ 7 25	☉ 7 55	☉ 8 25	☉ 8 55	☉ 9 25	☉ 9 55	
Watt, Geerenweg	● 6 27	● 6 57	● 7 27	● 7 57	● 8 27	● 8 57	● 9 27	● 9 57	
Watt, Dorf	● 6 28	● 6 58	● 7 28	● 7 58	● 8 28	● 8 58	● 9 28	● 9 58	
Watt, Schulhaus	● 6 29	● 6 59	● 7 29	● 7 59	● 8 29	● 8 59	● 9 29	● 9 59	
Adlikon b. R., Pächterried	● 6 30	● 7 00	● 7 30	● 8 00	● 8 30	● 9 00	● 9 30	● 10 00	
Adlikon b. R., Dorf	● 6 31	● 7 01	● 7 31	● 8 01	● 8 31	● 9 01	● 9 31	● 10 01	
Adlikon b. R., Sonnhalde	● 6 32	● 7 02	● 7 32	● 8 02	● 8 32	● 9 02	● 9 32	● 10 02	
Adlikon b. R., Sonnhalde West	● 6 33	● 7 03	● 7 33	● 8 03	● 8 33	● 9 03	● 9 33	● 10 03	
Buchs ZH, Petermoos	● 6 35	● 7 05	● 7 35	● 8 05	● 8 35	● 9 05	● 9 35	● 10 05	
<b>Buchs ZH, Linde</b>	☉ 6 36	☉ 7 06	☉ 7 36	☉ 8 06	☉ 8 36	☉ 9 06	☉ 9 36	☉ 10 06	

Sonn- und allg. Feiertage sowie 1.5.

## ← Zürich Altstetten, Bahnhof N

Zürich, Tüffenwies								
Zürich, Frankental	● 10 14	● 10 44	● 11 14	● 11 44	● 12 14	● 12 44	● 13 14	● 13 44
Zürich, Riedhofstrasse	● 10 15	● 10 45	● 11 15	● 11 45	● 12 15	● 12 45	● 13 15	● 13 45
Zürich, Geeringstrasse	● 10 16	● 10 46	● 11 16	● 11 46	● 12 16	● 12 46	● 13 16	● 13 46
Zürich, Grünwald	● 10 18	● 10 48	● 11 18	● 11 48	● 12 18	● 12 48	● 13 18	● 13 48
Regensdorf, Lettenhau	● 10 19	● 10 49	● 11 19	● 11 49	● 12 19	● 12 49	● 13 19	● 13 49
Regensdorf, Obstgarten	● 10 20	● 10 50	● 11 20	● 11 50	● 12 20	● 12 50	● 13 20	● 13 50
Regensdorf, Zentrum	● 10 21	● 10 51	● 11 21	● 11 51	● 12 21	● 12 51	● 13 21	● 13 51
Regensdorf, Ostring	● 10 22	● 10 52	● 11 22	● 11 52	● 12 22	● 12 52	● 13 22	● 13 52
Regensdorf-Watt, Bahnhof	● 10 24	● 10 54	● 11 24	● 11 54	● 12 24	● 12 54	● 13 24	● 13 54
Regensdorf-Watt, Bahnhof	● 10 25	● 10 55	● 11 25	● 11 55	● 12 25	● 12 55	● 13 25	● 13 55
Watt, Geerenweg	● 10 27	● 10 57	● 11 27	● 11 57	● 12 27	● 12 57	● 13 27	● 13 57
Watt, Dorf	● 10 28	● 10 58	● 11 28	● 11 58	● 12 28	● 12 58	● 13 28	● 13 58
Watt, Schulhaus	● 10 29	● 10 59	● 11 29	● 11 59	● 12 29	● 12 59	● 13 29	● 13 59
Adlikon b. R., Pächterried	● 10 30	● 11 00	● 11 30	● 12 00	● 12 30	● 13 00	● 13 30	● 14 00
Adlikon b. R., Dorf	● 10 31	● 11 01	● 11 31	● 12 01	● 12 31	● 13 01	● 13 31	● 14 01
Adlikon b. R., Sonnhalde	● 10 32	● 11 02	● 11 32	● 12 02	● 12 32	● 13 02	● 13 32	● 14 02
Adlikon b. R., Sonnhalde West	● 10 33	● 11 03	● 11 33	● 12 03	● 12 33	● 13 03	● 13 33	● 14 03
Buchs ZH, Petermoos	● 10 35	● 11 05	● 11 35	● 12 05	● 12 35	● 13 05	● 13 35	● 14 05
<b>Buchs ZH, Linde</b>	● 10 36	● 11 06	● 11 36	● 12 06	● 12 36	● 13 06	● 13 36	● 14 06

10

## Zürich Altstetten, Bahnhof N

Zürich, Tüffenwies								
Zürich, Frankental	● 14 14	● 14 44	● 15 14	● 15 44	● 16 14	● 16 44	● 17 14	● 17 44
Zürich, Riedhofstrasse	● 14 15	● 14 45	● 15 15	● 15 45	● 16 15	● 16 45	● 17 15	● 17 45
Zürich, Geeringstrasse	● 14 16	● 14 46	● 15 16	● 15 46	● 16 16	● 16 46	● 17 16	● 17 46
Zürich, Grünwald	● 14 18	● 14 48	● 15 18	● 15 48	● 16 18	● 16 48	● 17 18	● 17 48
Regensdorf, Lettenhau	● 14 19	● 14 49	● 15 19	● 15 49	● 16 19	● 16 49	● 17 19	● 17 49
Regensdorf, Obstgarten	● 14 20	● 14 50	● 15 20	● 15 50	● 16 20	● 16 50	● 17 20	● 17 50
Regensdorf, Zentrum	● 14 21	● 14 51	● 15 21	● 15 51	● 16 21	● 16 51	● 17 21	● 17 51
Regensdorf, Ostring	● 14 22	● 14 52	● 15 22	● 15 52	● 16 22	● 16 52	● 17 22	● 17 52
Regensdorf-Watt, Bahnhof	● 14 24	● 14 54	● 15 24	● 15 54	● 16 24	● 16 54	● 17 24	● 17 54
Regensdorf-Watt, Bahnhof	● 14 25	● 14 55	● 15 25	● 15 55	● 16 25	● 16 55	● 17 25	● 17 55
Watt, Geerenweg	● 14 27	● 14 57	● 15 27	● 15 57	● 16 27	● 16 57	● 17 27	● 17 57
Watt, Dorf	● 14 28	● 14 58	● 15 28	● 15 58	● 16 28	● 16 58	● 17 28	● 17 58
Watt, Schulhaus	● 14 29	● 14 59	● 15 29	● 15 59	● 16 29	● 16 59	● 17 29	● 17 59
Adlikon b. R., Pächterried	● 14 30	● 15 00	● 15 30	● 16 00	● 16 30	● 17 00	● 17 30	● 18 00
Adlikon b. R., Dorf	● 14 31	● 15 01	● 15 31	● 16 01	● 16 31	● 17 01	● 17 31	● 18 01
Adlikon b. R., Sonnhalde	● 14 32	● 15 02	● 15 32	● 16 02	● 16 32	● 17 02	● 17 32	● 18 02
Adlikon b. R., Sonnhalde West	● 14 33	● 15 03	● 15 33	● 16 03	● 16 33	● 17 03	● 17 33	● 18 03
Buchs ZH, Petermoos	● 14 35	● 15 05	● 15 35	● 16 05	● 16 35	● 17 05	● 17 35	● 18 05
<b>Buchs ZH, Linde</b>	● 14 36	● 15 06	● 15 36	● 16 06	● 16 36	● 17 06	● 17 36	● 18 06

Sonn- und allg. Feiertage sowie 1.5.



	10	10	10	10	10	10	10
<b>Zürich Altstetten, Bahnhof N</b>							
Zürich, Tüffenwies							
Zürich, Frankental	● 18 14	● 18 44	● 19 14	● 19 44	● 20 14	● 20 44	● 21 14
Zürich, Riedhofstrasse	● 18 15	● 18 45	● 19 15	● 19 45	● 20 15	● 20 45	● 21 15
Zürich, Geeringstrasse	● 18 16	● 18 46	● 19 16	● 19 46	● 20 16	● 20 46	● 21 16
Zürich, Grünwald	● 18 18	● 18 48	● 19 18	● 19 48	● 20 18	● 20 48	● 21 18
Regensdorf, Lettenhau	● 18 19	● 18 49	● 19 19	● 19 49	● 20 19	● 20 49	● 21 19
Regensdorf, Obstgarten	● 18 20	● 18 50	● 19 20	● 19 50	● 20 20	● 20 50	● 21 20
Regensdorf, Zentrum	● 18 21	● 18 51	● 19 21	● 19 51	● 20 21	● 20 51	● 21 21
Regensdorf, Ostring	● 18 22	● 18 52	● 19 22	● 19 52	● 20 22	● 20 52	● 21 22
Regensdorf-Watt, Bahnhof	● 18 24	● 18 54	● 19 24	● 19 54	● 20 24	● 20 54	● 21 24
Regensdorf-Watt, Bahnhof	● 18 25	● 18 55	● 19 25	● 19 55	● 20 25	● 20 55	● 21 25
Watt, Geerenweg	● 18 27	● 18 57	● 19 27	● 19 57	● 20 27	● 20 57	● 21 27
Watt, Dorf	● 18 28	● 18 58	● 19 28	● 19 58	● 20 28	● 20 58	● 21 28
Watt, Schulhaus	● 18 29	● 18 59	● 19 29	● 19 59	● 20 29	● 20 59	● 21 29
Adlikon b. R., Pächterried	● 18 30	● 19 00	● 19 30	● 20 00	● 20 30	● 21 00	● 21 30
Adlikon b. R., Dorf	● 18 31	● 19 01	● 19 31	● 20 01	● 20 31	● 21 01	● 21 31
Adlikon b. R., Sonnhalde	● 18 32	● 19 02	● 19 32	● 20 02	● 20 32	● 21 02	● 21 32
Adlikon b. R., Sonnhalde West	● 18 33	● 19 03	● 19 33	● 20 03	● 20 33	● 21 03	● 21 33
Buchs ZH, Petermoos	● 18 35	● 19 05	● 19 35	● 20 05	● 20 35	● 21 05	● 21 35
Buchs ZH, Linde	● 18 36	● 19 06	● 19 36	● 20 06	● 20 36	● 21 06	● 21 36


	10	10	10	10	10
<b>Zürich Altstetten, Bahnhof N</b>					
Zürich, Tüffenwies					
Zürich, Frankental	● 22 14	● 22 44	● 23 14	● 23 44	● 0 14
Zürich, Riedhofstrasse	● 22 15	● 22 45	● 23 15	● 23 45	● 0 15
Zürich, Geeringstrasse	● 22 16	● 22 46	● 23 16	● 23 46	● 0 16
Zürich, Grünwald	● 22 18	● 22 48	● 23 18	● 23 48	● 0 18
Regensdorf, Lettenhau	● 22 19	● 22 49	● 23 19	● 23 49	● 0 19
Regensdorf, Obstgarten	● 22 20	● 22 50	● 23 20	● 23 50	● 0 20
Regensdorf, Zentrum	● 22 21	● 22 51	● 23 21	● 23 51	● 0 21
Regensdorf, Ostring	● 22 22	● 22 52	● 23 22	● 23 52	● 0 22
Regensdorf-Watt, Bahnhof	● 22 24	● 22 54	● 23 24	● 23 54	● 0 24
Regensdorf-Watt, Bahnhof	● 22 25	● 22 55	● 23 25	● 23 55	● 0 25
Watt, Geerenweg	● 22 27	● 22 57	● 23 27	● 23 57	● 0 27
Watt, Dorf	● 22 28	● 22 58	● 23 28	● 23 58	● 0 28
Watt, Schulhaus	● 22 29	● 22 59	● 23 29	● 23 59	● 0 29
Adlikon b. R., Pächterried	● 22 30	● 23 00	● 23 30	● 0 00	● 0 30
Adlikon b. R., Dorf	● 22 31	● 23 01	● 23 31	● 0 01	● 0 31
Adlikon b. R., Sonnhalde	● 22 32	● 23 02	● 23 32	● 0 02	● 0 32
Adlikon b. R., Sonnhalde West	● 22 33	● 23 03	● 23 33	● 0 03	● 0 33
Buchs ZH, Petermoos	● 22 35	● 23 05	● 23 35	● 0 05	● 0 35
Buchs ZH, Linde	● 22 36	● 23 06	● 23 36	● 0 06	● 0 36

**Zeichenerklärung**

10 fährt auf Verlangen bis Boppelsen

→ Fahrpläne der Gegenrichtung, bitte weiterblättern  
 ← Fahrpläne der Gegenrichtung, bitte zurückblättern

● Abfahrtszeit  
 ● Abfahrtszeit

● Ankunftszeit  
 Bus

Allgemeine Feiertage sind: 1.1., 2.1., Karfreitag, Ostermontag, Auffahrt, Pfingstmontag, 1.8., 25.12., 26.12.

**Transportunternehmen**

Verkehrsbetriebe Glattal  
VBG, 8152 Glattbrugg  
ZVV-Contact  
☎ 0848 988 988  
[www.zvv.ch](http://www.zvv.ch)