


40.051 Grossdietwil - Langenthal - Herzogenbuchsee - Wangen a.A. 

Stand: 21. Oktober 2019

	51001	51009 <u>11</u>	51005	51013 <u>11</u>	51021	51017	51019	51025 <u>11</u>
Grossdietwil, Post								
Grossdietwil, Sandgrube								
Altbüron, Hiltbrunnen								
Altbüron, Post								
Melchnau, Oberdorf								
Melchnau, Oberdorf					⊖ 5 46	⊖ 5 46		
Melchnau, Fabrik					● 5 47	● 5 47		
Melchnau, Unterdorf					● 5 48	● 5 48		
Melchnau, Gjuch					● 5 49	● 5 49		
Melchnau, Rotwald					● 5 51	● 5 51		
Obersteckholz, Am Wald					● 5 52	● 5 52		
Obersteckholz, Post					● 5 53	● 5 53		
Langenthal, Neuhof					● 5 55	● 5 55		
Langenthal, Rössli					● 5 56	● 5 56		
Langenthal, Tell/Kantonalbank					● 5 58	● 5 58		
Langenthal, Wiesenstrasse					● 5 59	● 5 59		
Langenthal, Bahnhof					⊖ 6 04	⊖ 6 04		
Langenthal, Bahnhof			⊖ 5 35		⊖ 6 05	⊖ 6 05	⊖ 6 21	
Langenthal, Zelgli			● 5 36		● 6 06	● 6 06	● 6 22	
Langenthal, Dreilinden			● 5 37		● 6 07	● 6 07	● 6 23	
Bützberg, Unterdorf			● 5 38		● 6 08	● 6 08	● 6 24	
Bützberg, Käserei			● 5 39		● 6 09	● 6 09	● 6 25	
Bützberg, Tell			● 5 40		● 6 10	● 6 10	● 6 26	
Bützberg, Neuquartier			● 5 41		● 6 11	● 6 11	● 6 27	
Bützberg, Wyssenried			● 5 42		● 6 12	● 6 12	● 6 28	
Herzogenbuchsee, Friedhof			● 5 43		● 6 13	● 6 13	● 6 29	
Herzogenbuchsee, Sonnenplatz			● 5 44		● 6 14	● 6 14	● 6 30	
Herzogenbuchsee, Bahnhof			⊖ 5 49		⊖ 6 19	⊖ 6 19	⊖ 6 35	
Herzogenbuchsee, Bahnhof	⊖ 5 20	⊖ 5 45			⊖ 6 20	⊖ 6 20		
Herzogenbuchsee, Jurablick	● 5 21	● 5 46			● 6 21	● 6 21		
Wanzwil, Post	● 5 22	● 5 47			● 6 22	● 6 22		
Röthenbach b. H., Chrump	● 5 23				● 6 23	● 6 23		
Röthenbach b. H., Post	● 5 24			⊖ 6 21	● 6 24	● 6 24		⊖ 6 47
Röthenbach b. H., Schützenhaus	● 5 25				● 6 25	● 6 25		
Inkwil, Dorf				● 6 23				
Wangenried, Sägerei	● 5 27			● 6 25		● 6 27		
Wangenried, Schule	● 5 28			● 6 26		● 6 28		
Wangenried, Linde	● 5 29			● 6 27		● 6 29		
Wangenried, Unterdorf	● 5 30			● 6 28		● 6 30		
Heimenhausen, Post		● 5 49						● 6 49
Heimenhausen, Riedgasse		● 5 50						● 6 50
Walliswil b. Wangen, Tal		● 5 51						● 6 51
Walliswil b. Wangen, Stalden		● 5 52						● 6 52
Walliswil b. Wangen, Sonne		● 5 53						● 6 53
Walliswil b. Wangen, Post		● 5 54						● 6 54
Walliswil b. Wangen, Seilerei		● 5 55						● 6 55
Wangen a.d. Aare, Unterführung	● 5 31	● 5 56		● 6 29	● 6 30	● 6 31		● 6 56
Wangen an der Aare, Bahnhof	● 5 33	● 5 58		● 6 31	● 6 32	● 6 33		● 6 58
Wangen a.d.Aare, Zytglogge	⊖ 5 34	⊖ 5 59		⊖ 6 32	⊖ 6 33	⊖ 6 34		⊖ 6 59















40.051 Grossdietwil - Langenthal - Herzogenbuchsee - Wangen a.A. 

Stand: 21. Oktober 2019

→	51029	51031	51033 11	51037	51041	51043	51045 11	51049
Grossdietwil, Post				Ⓐ ● 6 38				Ⓐ ● 7 08
Grossdietwil, Sandgruebe				● 6 38				● 7 08
Altbüren, Hiltbrunnen				● 6 39				● 7 09
Altbüren, Post				● 6 40				● 7 10
Melchnau, Oberdorf				● 6 45				● 7 15
Melchnau, Oberdorf	Ⓐ ● 6 16			● 6 46	Ⓒ ● 6 46			● 7 16
Melchnau, Fabrik	● 6 17			● 6 47	● 6 47			● 7 17
Melchnau, Unterdorf	● 6 18			● 6 48	● 6 48			● 7 18
Melchnau, Gjuch	● 6 19			● 6 49	● 6 49			● 7 19
Melchnau, Rotwald	● 6 21			● 6 51	● 6 51			● 7 21
Obersteckholz, Am Wald	● 6 22			● 6 52	● 6 52			● 7 22
Obersteckholz, Post	● 6 23			● 6 53	● 6 53			● 7 23
Langenthal, NeuhoF	● 6 25			● 6 55	● 6 55			● 7 25
Langenthal, Rössli	● 6 26			● 6 56	● 6 56			● 7 26
Langenthal, Tell/Kantonalbank	● 6 28			● 6 58	● 6 58			● 7 28
Langenthal, Wiesenstrasse	● 6 29			● 6 59	● 6 59			● 7 29
Langenthal, Bahnhof	● 6 34			● 7 04	● 7 04			● 7 34
Langenthal, Bahnhof	● 6 35	Ⓐ ● 6 51		● 7 05	● 7 05	Ⓐ ● 7 21		● 7 35
Langenthal, Zelgli	● 6 36	● 6 52		● 7 06	● 7 06	● 7 22		● 7 36
Langenthal, Dreilinden	● 6 37	● 6 53		● 7 07	● 7 07	● 7 23		● 7 37
Bützberg, Unterdorf	● 6 38	● 6 54		● 7 08	● 7 08	● 7 24		● 7 38
Bützberg, Käserei	● 6 39	● 6 55		● 7 09	● 7 09	● 7 25		● 7 39
Bützberg, Tell	● 6 40	● 6 56		● 7 10	● 7 10	● 7 26		● 7 40
Bützberg, Neuquartier	● 6 41	● 6 57		● 7 11	● 7 11	● 7 27		● 7 41
Bützberg, Wyssenried	● 6 42	● 6 58		● 7 12	● 7 12	● 7 28		● 7 42
Herzogenbuchsee, Friedhof	● 6 43	● 6 59		● 7 13	● 7 13	● 7 29		● 7 43
Herzogenbuchsee, Sonnenplatz	● 6 44	● 7 00		● 7 14	● 7 14	● 7 30		● 7 44
Herzogenbuchsee, Bahnhof	● 6 49	Ⓐ ● 7 05		● 7 19	● 7 19	Ⓐ ● 7 35		● 7 49
Herzogenbuchsee, Bahnhof	● 6 50			● 7 20	● 7 20			● 7 50
Herzogenbuchsee, Jurablick	● 6 51			● 7 21	● 7 21			● 7 51
Wanzwil, Post	● 6 52			● 7 22	● 7 22			● 7 52
Röthenbach b. H., Chrump	● 6 53			● 7 23				● 7 53
Röthenbach b. H., Post	● 6 54		Ⓐ ● 7 21	● 7 24			Ⓐ ● 7 47	● 7 54
Röthenbach b. H., Schützenhaus	● 6 55			● 7 25				● 7 55
Inkwil, Dorf			● 7 23					
Wangenried, Sägerei			● 7 25					
Wangenried, Schule			● 7 26					
Wangenried, Linde			● 7 27					
Wangenried, Unterdorf			● 7 28					
Heimenhausen, Post					● 7 24		● 7 49	
Heimenhausen, Riedgasse					● 7 25		● 7 50	
Walliswil b. Wangen, Tal					● 7 26		● 7 51	
Walliswil b. Wangen, Stalden					● 7 27		● 7 52	
Walliswil b. Wangen, Sonne					● 7 28		● 7 53	
Walliswil b. Wangen, Post					● 7 29		● 7 54	
Walliswil b. Wangen, Seilere					● 7 30		● 7 55	
Wangen a.d. Aare, Unterführung	● 7 00		● 7 29	● 7 30	● 7 31		● 7 56	● 8 00
Wangen an der Aare, Bahnhof	● 7 02		● 7 31	● 7 32	● 7 33		● 7 58	● 8 02
Wangen a.d.Aare, Zytglogge	Ⓐ ● 7 03		Ⓐ ● 7 32	Ⓐ ● 7 33	Ⓒ ● 7 34		Ⓐ ● 7 59	Ⓐ ● 8 03

40.051 Grossdietwil - Langenthal - Herzogenbuchsee - Wangen a.A. 


Stand: 21. Oktober 2019

	51051	51053	51053	51059	51063	51067	51071	51077
Grossdietwil, Post		 7 38						
Grossdietwil, Sandgruebe		● 7 38						
Altbüron, Hiltbrunnen		● 7 39						
Altbüron, Post		● 7 40						
Melchnau, Oberdorf		● 7 45						
Melchnau, Oberdorf		● 7 46	 7 46	 8 16	● 8 46	 9 16	 9 46	 9 46
Melchnau, Fabrik		● 7 47	● 7 47	● 8 17	● 8 47	● 9 17	● 9 47	● 9 47
Melchnau, Unterdorf		● 7 48	● 7 48	● 8 18	● 8 48	● 9 18	● 9 48	● 9 48
Melchnau, Gjuch		● 7 49	● 7 49	● 8 19	● 8 49	● 9 19	● 9 49	● 9 49
Melchnau, Rotwald		● 7 51	● 7 51	● 8 21	● 8 51	● 9 21	● 9 51	● 9 51
Obersteckholz, Am Wald		● 7 52	● 7 52	● 8 22	● 8 52	● 9 22	● 9 52	● 9 52
Obersteckholz, Post		● 7 53	● 7 53	● 8 23	● 8 53	● 9 23	● 9 53	● 9 53
Langenthal, NeuhoF		● 7 55	● 7 55	● 8 25	● 8 55	● 9 25	● 9 55	● 9 55
Langenthal, Rössli		● 7 56	● 7 56	● 8 26	● 8 56	● 9 26	● 9 56	● 9 56
Langenthal, Tell/Kantonabank		● 7 58	● 7 58	● 8 28	● 8 58	● 9 28	● 9 58	● 9 58
Langenthal, Wiesenstrasse		● 7 59	● 7 59	● 8 29	● 8 59	● 9 29	● 9 59	● 9 59
Langenthal, Bahnhof		● 8 04	● 8 04	● 8 34	● 9 04	● 9 34	● 10 04	● 10 04
Langenthal, Bahnhof	 7 51	● 8 05	● 8 05	● 8 35	● 9 05	● 9 35	● 10 05	● 10 05
Langenthal, Zelgli	● 7 52	● 8 06	● 8 06	● 8 36	● 9 06	● 9 36	● 10 06	● 10 06
Langenthal, Dreilinden	● 7 53	● 8 07	● 8 07	● 8 37	● 9 07	● 9 37	● 10 07	● 10 07
Bützberg, Unterdorf	● 7 54	● 8 08	● 8 08	● 8 38	● 9 08	● 9 38	● 10 08	● 10 08
Bützberg, Käserei	● 7 55	● 8 09	● 8 09	● 8 39	● 9 09	● 9 39	● 10 09	● 10 09
Bützberg, Tell	● 7 56	● 8 10	● 8 10	● 8 40	● 9 10	● 9 40	● 10 10	● 10 10
Bützberg, Neuquartier	● 7 57	● 8 11	● 8 11	● 8 41	● 9 11	● 9 41	● 10 11	● 10 11
Bützberg, Wyssenried	● 7 58	● 8 12	● 8 12	● 8 42	● 9 12	● 9 42	● 10 12	● 10 12
Herzogenbuchsee, Friedhof	● 7 59	● 8 13	● 8 13	● 8 43	● 9 13	● 9 43	● 10 13	● 10 13
Herzogenbuchsee, Sonnenplatz	● 8 00	● 8 14	● 8 14	● 8 44	● 9 14	● 9 44	● 10 14	● 10 14
Herzogenbuchsee, Bahnhof	 8 05	● 8 19	● 8 19	 8 49	● 9 19	 9 49	 10 19	 10 19
Herzogenbuchsee, Bahnhof		● 8 20	● 8 20		● 9 20			
Herzogenbuchsee, Jurablick		● 8 21	● 8 21		● 9 21			
Wanzwil, Post		● 8 22	● 8 22		● 9 22			
Röthenbach b. H., Chrump		● 8 23	● 8 23					
Röthenbach b. H., Post		● 8 24	● 8 24					
Röthenbach b. H., Schützenhaus		● 8 25	● 8 25					
Inkwil, Dorf								
Wangenried, Sägerei		● 8 27	● 8 27					
Wangenried, Schule		● 8 28	● 8 28					
Wangenried, Linde		● 8 29	● 8 29					
Wangenried, Unterdorf		● 8 30	● 8 30					
Heimenhausen, Post					● 9 24			
Heimenhausen, Riedgasse					● 9 25			
Walliswil b. Wangen, Tal					● 9 26			
Walliswil b. Wangen, Stalden					● 9 27			
Walliswil b. Wangen, Sonne					● 9 28			
Walliswil b. Wangen, Post					● 9 29			
Walliswil b. Wangen, Seilereie					● 9 30			
Wangen a.d. Aare, Unterführung		● 8 31	● 8 31		● 9 31			
Wangen an der Aare, Bahnhof		● 8 33	● 8 33		● 9 33			
Wangen a.d.Aare, Zytglogge		 8 34	 8 34					

40.051 Grossdietwil - Langenthal - Herzogenbuchsee - Wangen a.A. 🚊

Stand: 21. Oktober 2019


→	51077	51081	51085	51091	51091	51095	51099	51103
Grossdietwil, Post								
Grossdietwil, Sandgrube								
Altbüron, Hiltbrunnen								
Altbüron, Post								
Melchnau, Oberdorf								
Melchnau, Oberdorf	Ⓐ ● 10 16	Ⓒ ● 10 46	Ⓐ ● 10 46			Ⓐ ● 11 16	● 11 46	Ⓐ ● 12 05
Melchnau, Fabrik	● 10 17	● 10 47	● 10 47			● 11 17	● 11 47	● 12 06
Melchnau, Unterdorf	● 10 18	● 10 48	● 10 48			● 11 18	● 11 48	● 12 07
Melchnau, Gjuch	● 10 19	● 10 49	● 10 49			● 11 19	● 11 49	● 12 08
Melchnau, Rotwald	● 10 21	● 10 51	● 10 51			● 11 21	● 11 51	● 12 10
Obersteckholz, Am Wald	● 10 22	● 10 52	● 10 52			● 11 22	● 11 52	● 12 11
Obersteckholz, Post	● 10 23	● 10 53	● 10 53			● 11 23	● 11 53	● 12 12
Langenthal, Neuhof	● 10 25	● 10 55	● 10 55			● 11 25	● 11 55	● 12 14
Langenthal, Rössli	● 10 26	● 10 56	● 10 56			● 11 26	● 11 56	● 12 15
Langenthal, Tell/Kantonalbank	● 10 28	● 10 58	● 10 58			● 11 28	● 11 58	● 12 17
Langenthal, Wiesenstrasse	● 10 29	● 10 59	● 10 59			● 11 29	● 11 59	● 12 18
Langenthal, Bahnhof	● 10 34	● 11 04	● 11 04			● 11 34	● 12 04	● 12 23
Langenthal, Bahnhof	● 10 35	● 11 05	● 11 05			● 11 35	● 12 05	● 12 24
Langenthal, Zelgli	● 10 36	● 11 06	● 11 06			● 11 36	● 12 06	● 12 25
Langenthal, Dreilinden	● 10 37	● 11 07	● 11 07			● 11 37	● 12 07	● 12 26
Bützberg, Unterdorf	● 10 38	● 11 08	● 11 08			● 11 38	● 12 08	● 12 27
Bützberg, Käserei	● 10 39	● 11 09	● 11 09			● 11 39	● 12 09	● 12 28
Bützberg, Tell	● 10 40	● 11 10	● 11 10			● 11 40	● 12 10	● 12 29
Bützberg, Neuquartier	● 10 41	● 11 11	● 11 11			● 11 41	● 12 11	● 12 30
Bützberg, Wyssenried	● 10 42	● 11 12	● 11 12			● 11 42	● 12 12	● 12 31
Herzogenbuchsee, Friedhof	● 10 43	● 11 13	● 11 13			● 11 43	● 12 13	● 12 32
Herzogenbuchsee, Sonnenplatz	● 10 44	● 11 14	● 11 14			● 11 44	● 12 14	● 12 33
Herzogenbuchsee, Bahnhof		Ⓐ ● 10 49	● 11 19	Ⓐ ● 11 19		● 11 49	● 12 19	Ⓐ ● 12 38
Herzogenbuchsee, Bahnhof	Ⓐ ● 10 20		● 11 20		Ⓐ ● 11 20	● 11 50	● 12 20	
Herzogenbuchsee, Jurablick	● 10 21		● 11 21		● 11 21	● 11 51	● 12 21	
Wanzwil, Post	● 10 22		● 11 22		● 11 22	● 11 52	● 12 22	
Röthenbach b. H., Chrump	● 10 23		● 11 23			● 11 53		
Röthenbach b. H., Post	● 10 24		● 11 24			● 11 54		
Röthenbach b. H., Schützenhaus	● 10 25		● 11 25			● 11 55		
Inkwil, Dorf								
Wangenried, Sägerei	● 10 27		● 11 27			● 11 57		
Wangenried, Schule	● 10 28		● 11 28			● 11 58		
Wangenried, Linde	● 10 29		● 11 29			● 11 59		
Wangenried, Unterdorf	● 10 30		● 11 30			● 12 00		
Heimenhausen, Post					● 11 24		● 12 24	
Heimenhausen, Riedgasse					● 11 25		● 12 25	
Walliswil b. Wangen, Tal					● 11 26		● 12 26	
Walliswil b. Wangen, Stalden					● 11 27		● 12 27	
Walliswil b. Wangen, Sonne					● 11 28		● 12 28	
Walliswil b. Wangen, Post					● 11 29		● 12 29	
Walliswil b. Wangen, Seilereie					● 11 30		● 12 30	
Wangen a.d. Aare, Unterführung	● 10 31		● 11 31		● 11 31	● 12 01	● 12 31	
Wangen an der Aare, Bahnhof	● 10 33		● 11 33		● 11 33	● 12 03	● 12 33	
Wangen a.d.Aare, Zytglogge	Ⓐ ● 10 34	Ⓒ ● 11 34	Ⓐ ● 11 34	Ⓐ ● 11 34	Ⓐ ● 11 34	Ⓐ ● 12 04	● 12 34	

40.051 Grossdietwil - Langenthal - Herzogenbuchsee - Wangen a.A. 

Stand: 21. Oktober 2019

→	51107	51111	51113	51117	51121	51125	51129	51131
Grossdietwil, Post								
Grossdietwil, Sandgruebe								
Altbüron, Hiltbrunnen								
Altbüron, Post								
Melchnau, Oberdorf								
Melchnau, Oberdorf		⊙ 13 05	⊙ 13 05	⊙ 13 35	⊙ 14 05	⊙ 14 35	⊙ 15 05	⊙ 15 05
Melchnau, Fabrik		● 13 06	● 13 06	● 13 36	● 14 06	● 14 36	● 15 06	● 15 06
Melchnau, Unterdorf		● 13 07	● 13 07	● 13 37	● 14 07	● 14 37	● 15 07	● 15 07
Melchnau, Gjuch		● 13 08	● 13 08	● 13 38	● 14 08	● 14 38	● 15 08	● 15 08
Melchnau, Rotwald		● 13 10	● 13 10	● 13 40	● 14 10	● 14 40	● 15 10	● 15 10
Obersteckholz, Am Wald		● 13 11	● 13 11	● 13 41	● 14 11	● 14 41	● 15 11	● 15 11
Obersteckholz, Post		● 13 12	● 13 12	● 13 42	● 14 12	● 14 42	● 15 12	● 15 12
Langenthal, Neuhof		● 13 14	● 13 14	● 13 44	● 14 14	● 14 44	● 15 14	● 15 14
Langenthal, Rössli		● 13 15	● 13 15	● 13 45	● 14 15	● 14 45	● 15 15	● 15 15
Langenthal, Tell/Kantonalbank	⊙ 12 47	● 13 17	● 13 17	● 13 47	● 14 17	● 14 47	● 15 17	● 15 17
Langenthal, Wiesenstrasse	● 12 48	● 13 18	● 13 18	● 13 48	● 14 18	● 14 48	● 15 18	● 15 18
Langenthal, Bahnhof	⊙ 12 53	⊙ 13 23	⊙ 13 23	⊙ 13 53	⊙ 14 23	⊙ 14 53	⊙ 15 23	⊙ 15 23
Langenthal, Bahnhof	⊙ 12 54	⊙ 13 24	⊙ 13 24	⊙ 13 54	⊙ 14 24	⊙ 14 54	⊙ 15 24	⊙ 15 24
Langenthal, Zelgli	● 12 55	● 13 25	● 13 25	● 13 55	● 14 25	● 14 55	● 15 25	● 15 25
Langenthal, Dreilinden	● 12 56	● 13 26	● 13 26	● 13 56	● 14 26	● 14 56	● 15 26	● 15 26
Bützberg, Unterdorf	● 12 57	● 13 27	● 13 27	● 13 57	● 14 27	● 14 57	● 15 27	● 15 27
Bützberg, Käserei	● 12 58	● 13 28	● 13 28	● 13 58	● 14 28	● 14 58	● 15 28	● 15 28
Bützberg, Tell	● 12 59	● 13 29	● 13 29	● 13 59	● 14 29	● 14 59	● 15 29	● 15 29
Bützberg, Neuquartier	● 13 00	● 13 30	● 13 30	● 14 00	● 14 30	● 15 00	● 15 30	● 15 30
Bützberg, Wyssenried	● 13 01	● 13 31	● 13 31	● 14 01	● 14 31	● 15 01	● 15 31	● 15 31
Herzogenbuchsee, Friedhof	● 13 02	● 13 32	● 13 32	● 14 02	● 14 32	● 15 02	● 15 32	● 15 32
Herzogenbuchsee, Sonnenplatz	● 13 03	● 13 33	● 13 33	● 14 03	● 14 33	● 15 03	● 15 33	● 15 33
Herzogenbuchsee, Bahnhof	⊙ 13 08	⊙ 13 38	⊙ 13 38	⊙ 14 08	⊙ 14 38	⊙ 15 08	⊙ 15 38	⊙ 15 38
Herzogenbuchsee, Bahnhof	⊙ 13 09	⊙ 13 39	⊙ 13 39	⊙ 14 09			⊙ 15 39	⊙ 15 39
Herzogenbuchsee, Jurablick	● 13 10	● 13 40	● 13 40	● 14 10			● 15 40	● 15 40
Wanzwil, Post	● 13 11	● 13 41	● 13 41	● 14 11			● 15 41	● 15 41
Röthenbach b. H., Chrump	● 13 12		● 13 42	● 14 12			● 15 42	
Röthenbach b. H., Post	● 13 13		● 13 43	● 14 13			● 15 43	
Röthenbach b. H., Schützenhaus	● 13 14		● 13 44	● 14 14			● 15 44	
Inkwil, Dorf								
Wangenried, Sägerei	● 13 16		● 13 46	● 14 16			● 15 46	
Wangenried, Schule	● 13 17		● 13 47	● 14 17			● 15 47	
Wangenried, Linde	● 13 18		● 13 48	● 14 18			● 15 48	
Wangenried, Unterdorf	● 13 19		● 13 49	● 14 19			● 15 49	
Heimenhausen, Post		● 13 43						● 15 43
Heimenhausen, Riedgasse		● 13 44						● 15 44
Walliswil b. Wangen, Tal		● 13 45						● 15 45
Walliswil b. Wangen, Stalden		● 13 46						● 15 46
Walliswil b. Wangen, Sonne		● 13 47						● 15 47
Walliswil b. Wangen, Post		● 13 48						● 15 48
Walliswil b. Wangen, Seilereie		● 13 49						● 15 49
Wangen a.d. Aare, Unterführung	● 13 20	● 13 50	● 13 50	● 14 20			● 15 50	● 15 50
Wangen an der Aare, Bahnhof	● 13 22	● 13 52	● 13 52	● 14 22			● 15 52	⊙ 15 52
Wangen a.d.Aare, Zytglogge	⊙ 13 23	⊙ 13 53	⊙ 13 53	⊙ 14 23			⊙ 15 53	

	51135	51137	51139	51141	51143	51145 <u>11</u>	51149	51151
Grossdietwil, Post								
Grossdietwil, Sandgrube								
Altbüren, Hiltbrunnen								
Altbüren, Post								
Melchnau, Oberdorf								
Melchnau, Oberdorf	Ⓐ ● 15 35		Ⓐ ● 16 05	Ⓒ ● 16 05			Ⓐ ● 16 35	
Melchnau, Fabrik	● 15 36		● 16 06	● 16 06			● 16 36	
Melchnau, Unterdorf	● 15 37		● 16 07	● 16 07			● 16 37	
Melchnau, Gjuch	● 15 38		● 16 08	● 16 08			● 16 38	
Melchnau, Rotwald	● 15 40		● 16 10	● 16 10			● 16 40	
Obersteckholz, Am Wald	● 15 41		● 16 11	● 16 11			● 16 41	
Obersteckholz, Post	● 15 42		● 16 12	● 16 12			● 16 42	
Langenthal, Neuhaus	● 15 44		● 16 14	● 16 14			● 16 44	
Langenthal, Rössli	● 15 45		● 16 15	● 16 15			● 16 45	
Langenthal, Tell/Kantonalbank	● 15 47		● 16 17	● 16 17			● 16 47	
Langenthal, Wiesenstrasse	● 15 48		● 16 18	● 16 18			● 16 48	
Langenthal, Bahnhof	● 15 53		● 16 23	● 16 23			● 16 53	
Langenthal, Bahnhof	● 15 54	Ⓐ ● 16 10	● 16 24	● 16 24	Ⓐ ● 16 40		● 16 54	Ⓐ ● 17 10
Langenthal, Zelgli	● 15 55	● 16 11	● 16 25	● 16 25	● 16 41		● 16 55	● 17 11
Langenthal, Dreilinden	● 15 56	● 16 12	● 16 26	● 16 26	● 16 42		● 16 56	● 17 12
Bützberg, Unterdorf	● 15 57	● 16 13	● 16 27	● 16 27	● 16 43		● 16 57	● 17 13
Bützberg, Käserei	● 15 58	● 16 14	● 16 28	● 16 28	● 16 44		● 16 58	● 17 14
Bützberg, Tell	● 15 59	● 16 15	● 16 29	● 16 29	● 16 45		● 16 59	● 17 15
Bützberg, Neuquartier	● 16 00	● 16 16	● 16 30	● 16 30	● 16 46		● 17 00	● 17 16
Bützberg, Wyssenried	● 16 01	● 16 17	● 16 31	● 16 31	● 16 47		● 17 01	● 17 17
Herzogenbuchsee, Friedhof	● 16 02	● 16 18	● 16 32	● 16 32	● 16 48		● 17 02	● 17 18
Herzogenbuchsee, Sonnenplatz	● 16 03	● 16 19	● 16 33	● 16 33	● 16 49		● 17 03	● 17 19
Herzogenbuchsee, Bahnhof	● 16 08	Ⓐ ● 16 24	● 16 38	● 16 38	Ⓐ ● 16 54		● 17 08	Ⓐ ● 17 24
Herzogenbuchsee, Bahnhof	● 16 09		● 16 39	● 16 39			● 17 09	
Herzogenbuchsee, Jurablick	● 16 10		● 16 40	● 16 40			● 17 10	
Wanzwil, Post	● 16 11		● 16 41	● 16 41			● 17 11	
Röthenbach b. H., Chrump			● 16 42	● 16 42			● 17 12	
Röthenbach b. H., Post			● 16 43	● 16 43		Ⓐ ● 16 45	● 17 13	
Röthenbach b. H., Schützenhaus			● 16 44	● 16 44			● 17 14	
Inkwil, Dorf						● 16 47		
Wangenried, Sägerei				● 16 46		● 16 49		
Wangenried, Schule				● 16 47		● 16 50		
Wangenried, Linde				● 16 48		● 16 51		
Wangenried, Unterdorf				● 16 49		● 16 52		
Heimenhausen, Post	● 16 13							
Heimenhausen, Riedgasse	● 16 14							
Walliswil b. Wangen, Tal	● 16 15							
Walliswil b. Wangen, Stalden	● 16 16							
Walliswil b. Wangen, Sonne	● 16 17							
Walliswil b. Wangen, Post	● 16 18							
Walliswil b. Wangen, Seilere	● 16 19							
Wangen a.d. Aare, Unterführung	● 16 20		● 16 49	● 16 50		● 16 53	● 17 19	
Wangen an der Aare, Bahnhof	● 16 22		● 16 51	● 16 52		● 16 55	● 17 21	
Wangen a.d.Aare, Zytglogge	Ⓐ ● 16 23		Ⓐ ● 16 52	Ⓒ ● 16 53		Ⓐ ● 16 56	Ⓐ ● 17 22	

40.051 Grossdietwil - Langenthal - Herzogenbuchsee - Wangen a.A. 

Stand: 21. Oktober 2019

→	51153 <u>11</u>	51157	51159	51161	51163 <u>11</u>	51167	51169	51171 <u>11</u>
Grossdietwil, Post						Ⓐ ● 17 27		
Grossdietwil, Sandgruebe						● 17 27		
Altbüron, Hiltbrunnen						● 17 28		
Altbüron, Post						● 17 29		
Melchnau, Oberdorf						● 17 34		
Melchnau, Oberdorf		Ⓐ ● 17 05	Ⓒ ● 17 05			● 17 35		
Melchnau, Fabrik		● 17 06	● 17 06			● 17 36		
Melchnau, Unterdorf		● 17 07	● 17 07			● 17 37		
Melchnau, Gjuch		● 17 08	● 17 08			● 17 38		
Melchnau, Rotwald		● 17 10	● 17 10			● 17 40		
Obersteckholz, Am Wald		● 17 11	● 17 11			● 17 41		
Obersteckholz, Post		● 17 12	● 17 12			● 17 42		
Langenthal, Neuhof		● 17 14	● 17 14			● 17 44		
Langenthal, Rössli		● 17 15	● 17 15			● 17 45		
Langenthal, Tell/Kantonalbank		● 17 17	● 17 17			● 17 47		
Langenthal, Wiesenstrasse		● 17 18	● 17 18			● 17 48		
Langenthal, Bahnhof		● 17 23	● 17 23			● 17 53		
Langenthal, Bahnhof		● 17 24	● 17 24	Ⓐ ● 17 40		● 17 54	Ⓐ ● 18 10	
Langenthal, Zelgli		● 17 25	● 17 25	● 17 41		● 17 55	● 18 11	
Langenthal, Dreilinden		● 17 26	● 17 26	● 17 42		● 17 56	● 18 12	
Bützberg, Unterdorf		● 17 27	● 17 27	● 17 43		● 17 57	● 18 13	
Bützberg, Käserei		● 17 28	● 17 28	● 17 44		● 17 58	● 18 14	
Bützberg, Tell		● 17 29	● 17 29	● 17 45		● 17 59	● 18 15	
Bützberg, Neuquartier		● 17 30	● 17 30	● 17 46		● 18 00	● 18 16	
Bützberg, Wyssenried		● 17 31	● 17 31	● 17 47		● 18 01	● 18 17	
Herzogenbuchsee, Friedhof		● 17 32	● 17 32	● 17 48		● 18 02	● 18 18	
Herzogenbuchsee, Sonnenplatz		● 17 33	● 17 33	● 17 49		● 18 03	● 18 19	
Herzogenbuchsee, Bahnhof		● 17 38	● 17 38	Ⓐ ● 17 54		● 18 08	Ⓐ ● 18 24	
Herzogenbuchsee, Bahnhof		● 17 39	● 17 39			● 18 09		
Herzogenbuchsee, Jurablick		● 17 40	● 17 40			● 18 10		
Wanzwil, Post		● 17 41	● 17 41			● 18 11		
Röthenbach b. H., Chrump		● 17 42				● 18 12		
Röthenbach b. H., Post	Ⓐ ● 17 15	● 17 43			Ⓐ ● 17 45	● 18 13		Ⓐ ● 18 15
Röthenbach b. H., Schützenhaus		● 17 44				● 18 14		
Inkwil, Dorf					● 17 47			
Wangenried, Sägerei					● 17 49			
Wangenried, Schule					● 17 50			
Wangenried, Linde					● 17 51			
Wangenried, Unterdorf					● 17 52			
Heimenhausen, Post	● 17 17		● 17 43					● 18 17
Heimenhausen, Riedgasse	● 17 18		● 17 44					● 18 18
Walliswil b. Wangen, Tal	● 17 19		● 17 45					● 18 19
Walliswil b. Wangen, Stalden	● 17 20		● 17 46					● 18 20
Walliswil b. Wangen, Sonne	● 17 21		● 17 47					● 18 21
Walliswil b. Wangen, Post	● 17 22		● 17 48					● 18 22
Walliswil b. Wangen, Seilereie	● 17 23		● 17 49					● 18 23
Wangen a.d. Aare, Unterführung	● 17 24	● 17 49	● 17 50		● 17 53	● 18 19		● 18 24
Wangen an der Aare, Bahnhof	● 17 26	● 17 51	● 17 52		● 17 55	● 18 21		● 18 26
Wangen a.d.Aare, Zytglogge	Ⓐ ● 17 27	Ⓐ ● 17 52	Ⓒ ● 17 53		Ⓐ ● 17 56	Ⓐ ● 18 22		Ⓐ ● 18 27

40.051 Grossdietwil - Langenthal - Herzogenbuchsee - Wangen a.A. 

Stand: 21. Oktober 2019

→	51179	51175	51183 [1]	51187	51191	51193	51197	51201
Grossdietwil, Post	● 17 57			● 18 27	● 18 57			
Grossdietwil, Sandgruebe	● 17 57			● 18 27	● 18 57			
Altbüren, Hiltbrunnen	● 17 58			● 18 28	● 18 58			
Altbüren, Post	● 17 59			● 18 29	● 18 59			
Melchnau, Oberdorf	● 18 04			● 18 34	● 19 04			
Melchnau, Oberdorf	● 18 05	● 18 05		● 18 35	● 19 05	● 19 05	● 19 35	● 20 05
Melchnau, Fabrik	● 18 06	● 18 06		● 18 36	● 19 06	● 19 06	● 19 36	● 20 06
Melchnau, Unterdorf	● 18 07	● 18 07		● 18 37	● 19 07	● 19 07	● 19 37	● 20 07
Melchnau, Gjuch	● 18 08	● 18 08		● 18 38	● 19 08	● 19 08	● 19 38	● 20 08
Melchnau, Rotwald	● 18 10	● 18 10		● 18 40	● 19 10	● 19 10	● 19 40	● 20 10
Obersteckholz, Am Wald	● 18 11	● 18 11		● 18 41	● 19 11	● 19 11	● 19 41	● 20 11
Obersteckholz, Post	● 18 12	● 18 12		● 18 42	● 19 12	● 19 12	● 19 42	● 20 12
Langenthal, Neuhof	● 18 14	● 18 14		● 18 44	● 19 14	● 19 14	● 19 44	● 20 14
Langenthal, Rössli	● 18 15	● 18 15		● 18 45	● 19 15	● 19 15	● 19 45	● 20 15
Langenthal, Tell/Kantonalbank	● 18 17	● 18 17		● 18 47	● 19 17	● 19 17	● 19 47	● 20 17
Langenthal, Wiesenstrasse	● 18 18	● 18 18		● 18 48	● 19 18	● 19 18	● 19 48	● 20 18
Langenthal, Bahnhof	● 18 23	● 18 23		● 18 53	● 19 23	● 19 23	● 19 53	● 20 23
Langenthal, Bahnhof	● 18 24	● 18 24		● 18 54	● 19 24	● 19 24	● 19 54	● 20 24
Langenthal, Zelgli	● 18 25	● 18 25		● 18 55	● 19 25	● 19 25	● 19 55	● 20 25
Langenthal, Dreilinden	● 18 26	● 18 26		● 18 56	● 19 26	● 19 26	● 19 56	● 20 26
Bützberg, Unterdorf	● 18 27	● 18 27		● 18 57	● 19 27	● 19 27	● 19 57	● 20 27
Bützberg, Käserei	● 18 28	● 18 28		● 18 58	● 19 28	● 19 28	● 19 58	● 20 28
Bützberg, Tell	● 18 29	● 18 29		● 18 59	● 19 29	● 19 29	● 19 59	● 20 29
Bützberg, Neuquartier	● 18 30	● 18 30		● 19 00	● 19 30	● 19 30	● 20 00	● 20 30
Bützberg, Wyssenried	● 18 31	● 18 31		● 19 01	● 19 31	● 19 31	● 20 01	● 20 31
Herzogenbuchsee, Friedhof	● 18 32	● 18 32		● 19 02	● 19 32	● 19 32	● 20 02	● 20 32
Herzogenbuchsee, Sonnenplatz	● 18 33	● 18 33		● 19 03	● 19 33	● 19 33	● 20 03	● 20 33
Herzogenbuchsee, Bahnhof	● 18 38	● 18 38		● 19 08	● 19 38	● 19 38	● 20 08	● 20 38
Herzogenbuchsee, Bahnhof	● 18 39	● 18 39	● 18 42		● 19 39	● 19 39		● 20 39
Herzogenbuchsee, Jurablick	● 18 40	● 18 40	● 18 42		● 19 40	● 19 40		● 20 40
Wanzwil, Post	● 18 41	● 18 41	● 18 43		● 19 41	● 19 41		● 20 41
Röthenbach b. H., Chrump		● 18 42	● 18 44		● 19 42			
Röthenbach b. H., Post		● 18 43	● 18 45		● 19 43			
Röthenbach b. H., Schützenhaus		● 18 44			● 19 44			
Inkwil, Dorf			● 18 47					
Wangenried, Sägerei		● 18 46	● 18 49		● 19 46			
Wangenried, Schule		● 18 47	● 18 50		● 19 47			
Wangenried, Linde		● 18 48	● 18 51		● 19 48			
Wangenried, Unterdorf		● 18 49	● 18 52		● 19 49			
Heimenhausen, Post	● 18 43					● 19 43		● 20 43
Heimenhausen, Riedgasse	● 18 44					● 19 44		● 20 44
Walliswil b. Wangen, Tal	● 18 45					● 19 45		● 20 45
Walliswil b. Wangen, Stalden	● 18 46					● 19 46		● 20 46
Walliswil b. Wangen, Sonne	● 18 47					● 19 47		● 20 47
Walliswil b. Wangen, Post	● 18 48					● 19 48		● 20 48
Walliswil b. Wangen, Seilere	● 18 49					● 19 49		● 20 49
Wangen a.d. Aare, Unterführung	● 18 50	● 18 50	● 18 53		● 19 50	● 19 50		● 20 50
Wangen an der Aare, Bahnhof	● 18 52	● 18 52	● 18 55		● 19 52	● 19 52		● 20 52
Wangen a.d.Aare, Zytglogge	● 18 53	● 18 53	● 18 56		● 19 53	● 19 53		● 20 53

→	51203	51209	51213	51217	51221	51225
Grossdietwil, Post						
Grossdietwil, Sandgruebe						
Altbüron, Hiltbrunnen						
Altbüron, Post						
Melchnau, Oberdorf						
Melchnau, Oberdorf	⊙ 20 05	⊙ 20 39	⊙ 21 39	⊙ 22 44		10 ⊙ 0 15
Melchnau, Fabrik	● 20 06	● 20 40	● 21 40	● 22 45		● 0 16
Melchnau, Unterdorf	● 20 07	● 20 40	● 21 40	● 22 45		● 0 16
Melchnau, Gjuch	● 20 08	● 20 41	● 21 41	● 22 46		● 0 17
Melchnau, Rotwald	● 20 10	● 20 43	● 21 43	● 22 48		● 0 19
Obersteckholz, Am Wald	● 20 11	● 20 44	● 21 44	● 22 49		● 0 20
Obersteckholz, Post	● 20 12	● 20 45	● 21 45	● 22 50		● 0 21
Langenthal, Neuhof	● 20 14	● 20 47	● 21 47	● 22 52		● 0 23
Langenthal, Rössli	● 20 15	● 20 48	● 21 48	● 22 53		● 0 24
Langenthal, Tell/Kantonalbank	● 20 17	● 20 50	● 21 50	● 22 55	10 ⊙ 23 28	● 0 26
Langenthal, Wiesenstrasse	● 20 18	● 20 51	● 21 51	● 22 56	● 23 29	● 0 27
Langenthal, Bahnhof	⊙ 20 23	⊙ 20 53	⊙ 21 53	⊙ 22 58	⊙ 23 31	⊙ 0 29
Langenthal, Bahnhof	⊙ 20 24	⊙ 20 54	⊙ 21 54	⊙ 22 59	⊙ 23 31	⊙ 0 31
Langenthal, Zelgli	● 20 25	● 20 55	● 21 55	● 23 00	● 23 32	● 0 32
Langenthal, Dreilinden	● 20 26	● 20 56	● 21 56	● 23 01	● 23 33	● 0 33
Bützberg, Unterdorf	● 20 27	● 20 56	● 21 56	● 23 01	● 23 33	● 0 33
Bützberg, Käserei	● 20 28	● 20 57	● 21 57	● 23 02	● 23 34	● 0 34
Bützberg, Tell	● 20 29	● 20 58	● 21 58	● 23 03	● 23 35	● 0 35
Bützberg, Neuquartier	● 20 30	● 20 59	● 21 59	● 23 04	● 23 36	● 0 36
Bützberg, Wyssenried	● 20 31	● 21 00	● 22 00	● 23 05	● 23 37	● 0 37
Herzogenbuchsee, Friedhof	● 20 32	● 21 01	● 22 01	● 23 06	● 23 38	● 0 38
Herzogenbuchsee, Sonnenplatz	● 20 33	● 21 02	● 22 02	● 23 07	● 23 39	● 0 39
Herzogenbuchsee, Bahnhof	⊙ 20 38	⊙ 21 07	⊙ 22 07	⊙ 23 12	10 ⊙ 23 44	10 ⊙ 0 44
Herzogenbuchsee, Bahnhof						
Herzogenbuchsee, Jurablick						
Wanzwil, Post						
Röthenbach b. H., Chrump						
Röthenbach b. H., Post						
Röthenbach b. H., Schützenhaus						
Inkwil, Dorf						
Wangenried, Sägerei						
Wangenried, Schule						
Wangenried, Linde						
Wangenried, Unterdorf						
Heimenhausen, Post						
Heimenhausen, Riedgasse						
Walliswil b. Wangen, Tal						
Walliswil b. Wangen, Stalden						
Walliswil b. Wangen, Sonne						
Walliswil b. Wangen, Post						
Walliswil b. Wangen, Seilereie						
Wangen a.d. Aare, Unterführung						
Wangen an der Aare, Bahnhof						
Wangen a.d.Aare, Zytglogge						

40.051 Wangen a.A. - Herzogenbuchsee - Langenthal - Grossdietwil

Stand: 21. Oktober 2019

	51002	51002	51006	51010	51014	51018 II	51020	51022
Wangen a.d.Aare, Zytglogge				Ⓐ 5 34	Ⓒ 5 35	Ⓐ 5 59		Ⓐ 6 07
Wangen an der Aare, Bahnhof				● 5 35	● 5 36	● 6 00		● 6 08
Wangen an der Aare, Bahnhof				● 5 36	● 5 36	● 6 03		● 6 08
Wangen a.d. Aare, Unterführung				● 5 36	● 5 36	● 6 03		● 6 08
Wangenried, Unterdorf					● 5 37	● 6 04		
Wangenried, Linde					● 5 38	● 6 05		
Wangenried, Schule					● 5 39	● 6 06		
Wangenried, Sägerei					● 5 40	● 6 07		
Röthenbach b. H., Schützenhaus					● 5 42			● 6 12
Inkwil, Dorf						● 6 09		
Röthenbach b. H., Post					● 5 43	Ⓐ 6 11		● 6 13
Röthenbach b. H., Chrump					● 5 43			● 6 13
Walliswil b. Wangen, Seilere				● 5 37				
Walliswil b. Wangen, Post				● 5 38				
Walliswil b. Wangen, Sonne				● 5 39				
Walliswil b. Wangen, Stalden				● 5 40				
Walliswil b. Wangen, Tal				● 5 41				
Heimenhausen, Riedgasse				● 5 42				
Heimenhausen, Post				● 5 43				
Röthenbach b. H., Post								
Wanzwil, Post				● 5 44	● 5 44			● 6 14
Herzogenbuchsee, Jurablick				● 5 45	● 5 45			● 6 15
Herzogenbuchsee, Bahnhof				● 5 50	● 5 50			● 6 20
Herzogenbuchsee, Bahnhof	Ⓐ 5 11			● 5 51	● 5 51		Ⓐ 6 06	● 6 21
Herzogenbuchsee, Sonnenplatz	● 5 12			● 5 52	● 5 52		● 6 07	● 6 22
Herzogenbuchsee, Friedhof	● 5 13			● 5 53	● 5 53		● 6 08	● 6 23
Bützberg, Wyssenried	● 5 14			● 5 54	● 5 54		● 6 09	● 6 24
Bützberg, Neuquartier	● 5 15			● 5 55	● 5 55		● 6 10	● 6 25
Bützberg, Tell	● 5 16			● 5 56	● 5 56		● 6 11	● 6 26
Bützberg, Käserei	● 5 17			● 5 57	● 5 57		● 6 12	● 6 27
Bützberg, Unterdorf	● 5 18			● 5 58	● 5 58		● 6 13	● 6 28
Langenthal, Dreilinden	● 5 19			● 5 59	● 5 59		● 6 14	● 6 29
Langenthal, Zelgli	● 5 20			● 6 00	● 6 00		● 6 15	● 6 30
Langenthal, Bahnhof	● 5 25			● 6 05	● 6 05		Ⓐ 6 20	● 6 35
Langenthal, Bahnhof	● 5 26	Ⓒ 5 26	Ⓐ 5 56	● 6 06	● 6 06			● 6 36
Langenthal, Wiesenstrasse	● 5 27	● 5 27	● 5 57	● 6 07	● 6 07			● 6 37
Langenthal, Tell/Kantonalbank	● 5 28	● 5 28	● 5 58	● 6 08	● 6 08			● 6 38
Langenthal, Rössli	● 5 29	● 5 29	● 5 59	● 6 09	● 6 09			● 6 39
Langenthal, Neuhof	● 5 30	● 5 30	● 6 00	● 6 10	● 6 10			● 6 40
Obersteckholz, Post	● 5 32	● 5 32	● 6 02	● 6 12	● 6 12			● 6 42
Obersteckholz, Am Wald	● 5 33	● 5 33	● 6 03	● 6 13	● 6 13			● 6 43
Melchnau, Rotwald	● 5 34	● 5 34	● 6 04	● 6 14	● 6 14			● 6 44
Melchnau, Gjuch	● 5 36	● 5 36	● 6 06	● 6 16	● 6 16			● 6 46
Melchnau, Unterdorf	● 5 37	● 5 37	● 6 07	● 6 17	● 6 17			● 6 47
Melchnau, Fabrik	● 5 38	● 5 38	● 6 08	● 6 18	● 6 18			● 6 48
Melchnau, Oberdorf	Ⓐ 5 42	Ⓒ 5 42	Ⓐ 6 12	● 6 22	Ⓒ 6 22			● 6 52
Melchnau, Oberdorf				● 6 23				● 6 53
Altbüron, Post				● 6 27				● 6 57
Altbüron, Hiltbrunnen				● 6 28				● 6 58
Grossdietwil, Sandgruebe				● 6 30				● 7 00
Grossdietwil, Post				Ⓐ 6 32				Ⓐ 7 02

40.051 Wangen a.A. - Herzogenbuchsee - Langenthal - Grossdietwil

Stand: 21. Oktober 2019

	51026 11	51032	51030	51034	51038 11	51040	51042	51046 11
Wangen a.d.Aare, Zytglogge	Ⓐ 6 32		Ⓒ 6 34	Ⓐ 6 34	Ⓐ 6 59		Ⓐ 7 03	Ⓐ 7 32
Wangen an der Aare, Bahnhof	● 6 33		● 6 35	● 6 35	● 7 00		● 7 04	● 7 33
Wangen an der Aare, Bahnhof	● 6 33		● 6 36	● 6 38	● 7 03		● 7 08	● 7 33
Wangen a.d. Aare, Unterführung	● 6 33		● 6 36	● 6 38	● 7 03		● 7 08	● 7 33
Wangenried, Unterdorf					● 7 04			
Wangenried, Linde					● 7 05			
Wangenried, Schule					● 7 06			
Wangenried, Sägerei					● 7 07			
Röthenbach b. H., Schützenhaus				● 6 42			● 7 12	
Inkwil, Dorf					● 7 09			
Röthenbach b. H., Post				● 6 43	Ⓐ 7 11		● 7 13	
Röthenbach b. H., Chrump				● 6 43			● 7 13	
Walliswil b. Wangen, Seilerei	● 6 34		● 6 37					● 7 34
Walliswil b. Wangen, Post	● 6 35		● 6 38					● 7 35
Walliswil b. Wangen, Sonne	● 6 36		● 6 39					● 7 36
Walliswil b. Wangen, Stalden	● 6 37		● 6 40					● 7 37
Walliswil b. Wangen, Tal	● 6 38		● 6 41					● 7 38
Heimenhausen, Riedgasse	● 6 39		● 6 42					● 7 39
Heimenhausen, Post	● 6 40		● 6 43					● 7 40
Röthenbach b. H., Post	Ⓐ 6 41							Ⓐ 7 41
Wanzwil, Post			● 6 44	● 6 44			● 7 14	
Herzogenbuchsee, Jurablick			● 6 45	● 6 45			● 7 15	
Herzogenbuchsee, Bahnhof			● 6 50	● 6 50			● 7 20	
Herzogenbuchsee, Bahnhof		Ⓐ 6 36	● 6 51	● 6 51		Ⓐ 7 06	● 7 21	
Herzogenbuchsee, Sonnenplatz		● 6 37	● 6 52	● 6 52		● 7 07	● 7 22	
Herzogenbuchsee, Friedhof		● 6 38	● 6 53	● 6 53		● 7 08	● 7 23	
Bützberg, Wyssenried		● 6 39	● 6 54	● 6 54		● 7 09	● 7 24	
Bützberg, Neuquartier		● 6 40	● 6 55	● 6 55		● 7 10	● 7 25	
Bützberg, Tell		● 6 41	● 6 56	● 6 56		● 7 11	● 7 26	
Bützberg, Käserei		● 6 42	● 6 57	● 6 57		● 7 12	● 7 27	
Bützberg, Unterdorf		● 6 43	● 6 58	● 6 58		● 7 13	● 7 28	
Langenthal, Dreilinden		● 6 44	● 6 59	● 6 59		● 7 14	● 7 29	
Langenthal, Zelgli		● 6 45	● 7 00	● 7 00		● 7 15	● 7 30	
Langenthal, Bahnhof		Ⓐ 6 50	● 7 05	● 7 05		Ⓐ 7 20	● 7 35	
Langenthal, Bahnhof			● 7 06	● 7 06			● 7 36	
Langenthal, Wiesenstrasse			● 7 07	● 7 07			● 7 37	
Langenthal, Tell/Kantonalbank			● 7 08	● 7 08			● 7 38	
Langenthal, Rössli			● 7 09	● 7 09			● 7 39	
Langenthal, Neuhof			● 7 10	● 7 10			● 7 40	
Obersteckholz, Post			● 7 12	● 7 12			● 7 42	
Obersteckholz, Am Wald			● 7 13	● 7 13			● 7 43	
Melchnau, Rotwald			● 7 14	● 7 14			● 7 44	
Melchnau, Gjuch			● 7 16	● 7 16			● 7 46	
Melchnau, Unterdorf			● 7 17	● 7 17			● 7 47	
Melchnau, Fabrik			● 7 18	● 7 18			● 7 48	
Melchnau, Oberdorf			Ⓒ 7 22	● 7 22			Ⓐ 7 52	
Melchnau, Oberdorf				● 7 23				
Altbüren, Post				● 7 27				
Altbüren, Hiltbrunnen				● 7 28				
Grossdietwil, Sandgruebe				● 7 30				
Grossdietwil, Post				Ⓐ 7 32				

40.051 Wangen a.A. - Herzogenbuchsee - Langenthal - Grossdietwil

Stand: 21. Oktober 2019

	51048	51050	51054	51058	51062	51062	51066	51070
Wangen a.d.Aare, Zytglogge		● 7 34	● 7 34	● 8 03	● 8 34		● 9 05	● 9 34
Wangen an der Aare, Bahnhof		● 7 35	● 7 35	● 8 04	● 8 35		● 9 06	● 9 35
Wangen an der Aare, Bahnhof		● 7 36	● 7 38	● 8 06	● 8 36		● 9 06	● 9 36
Wangen a.d. Aare, Unterführung		● 7 36	● 7 38	● 8 06	● 8 36		● 9 06	● 9 36
Wangenried, Unterdorf		● 7 37		● 8 07				● 9 37
Wangenried, Linde		● 7 38		● 8 08				● 9 38
Wangenried, Schule		● 7 39		● 8 09				● 9 39
Wangenried, Sägerei		● 7 40		● 8 10				● 9 40
Röthenbach b. H., Schützenhaus		● 7 42	● 7 42	● 8 12				● 9 42
Inkwil, Dorf								
Röthenbach b. H., Post		● 7 43	● 7 43	● 8 13				● 9 43
Röthenbach b. H., Chrump		● 7 43	● 7 43	● 8 13				● 9 43
Walliswil b. Wangen, Seilere					● 8 37		● 9 07	
Walliswil b. Wangen, Post					● 8 38		● 9 08	
Walliswil b. Wangen, Sonne					● 8 39		● 9 09	
Walliswil b. Wangen, Stalden					● 8 40		● 9 10	
Walliswil b. Wangen, Tal					● 8 41		● 9 11	
Heimenhausen, Riedgasse					● 8 42		● 9 12	
Heimenhausen, Post					● 8 43		● 9 13	
Röthenbach b. H., Post								
Wanzwil, Post		● 7 44	● 7 44	● 8 14	● 8 44		● 9 14	● 9 44
Herzogenbuchsee, Jurablick		● 7 45	● 7 45	● 8 15	● 8 45		● 9 15	● 9 45
Herzogenbuchsee, Bahnhof		● 7 50	● 7 50	● 8 20	● 8 50		● 9 20	● 9 50
Herzogenbuchsee, Bahnhof	● 7 36	● 7 51	● 7 51	● 8 21	● 8 51	● 8 51	● 9 21	● 9 51
Herzogenbuchsee, Sonnenplatz	● 7 37	● 7 52	● 7 52	● 8 22	● 8 52	● 8 52	● 9 22	● 9 52
Herzogenbuchsee, Friedhof	● 7 38	● 7 53	● 7 53	● 8 23	● 8 53	● 8 53	● 9 23	● 9 53
Bützberg, Wyssenried	● 7 39	● 7 54	● 7 54	● 8 24	● 8 54	● 8 54	● 9 24	● 9 54
Bützberg, Neuquartier	● 7 40	● 7 55	● 7 55	● 8 25	● 8 55	● 8 55	● 9 25	● 9 55
Bützberg, Tell	● 7 41	● 7 56	● 7 56	● 8 26	● 8 56	● 8 56	● 9 26	● 9 56
Bützberg, Käserei	● 7 42	● 7 57	● 7 57	● 8 27	● 8 57	● 8 57	● 9 27	● 9 57
Bützberg, Unterdorf	● 7 43	● 7 58	● 7 58	● 8 28	● 8 58	● 8 58	● 9 28	● 9 58
Langenthal, Dreilinden	● 7 44	● 7 59	● 7 59	● 8 29	● 8 59	● 8 59	● 9 29	● 9 59
Langenthal, Zelgli	● 7 45	● 8 00	● 8 00	● 8 30	● 9 00	● 9 00	● 9 30	● 10 00
Langenthal, Bahnhof	● 7 50	● 8 05	● 8 05	● 8 35	● 9 05	● 9 05	● 9 35	● 10 05
Langenthal, Bahnhof		● 8 06	● 8 06	● 8 36	● 9 06	● 9 06	● 9 36	● 10 06
Langenthal, Wiesenstrasse		● 8 07	● 8 07	● 8 37	● 9 07	● 9 07	● 9 37	● 10 07
Langenthal, Tell/Kantonalbank		● 8 08	● 8 08	● 8 38	● 9 08	● 9 08	● 9 38	● 10 08
Langenthal, Rössli		● 8 09	● 8 09	● 8 39	● 9 09	● 9 09	● 9 39	● 10 09
Langenthal, Neuhof		● 8 10	● 8 10	● 8 40	● 9 10	● 9 10	● 9 40	● 10 10
Obersteckholz, Post		● 8 12	● 8 12	● 8 42	● 9 12	● 9 12	● 9 42	● 10 12
Obersteckholz, Am Wald		● 8 13	● 8 13	● 8 43	● 9 13	● 9 13	● 9 43	● 10 13
Melchnau, Rotwald		● 8 14	● 8 14	● 8 44	● 9 14	● 9 14	● 9 44	● 10 14
Melchnau, Gjuch		● 8 16	● 8 16	● 8 46	● 9 16	● 9 16	● 9 46	● 10 16
Melchnau, Unterdorf		● 8 17	● 8 17	● 8 47	● 9 17	● 9 17	● 9 47	● 10 17
Melchnau, Fabrik		● 8 18	● 8 18	● 8 48	● 9 18	● 9 18	● 9 48	● 10 18
Melchnau, Oberdorf	● 8 22	● 8 22	● 8 22	● 8 52	● 9 22	● 9 22	● 9 52	● 10 22
Melchnau, Oberdorf								
Altbüren, Post								
Altbüren, Hiltbrunnen								
Grossdietwil, Sandgrube								
Grossdietwil, Post								

40.051 Wangen a.A. - Herzogenbuchsee - Langenthal - Grossdietwil

Stand: 21. Oktober 2019

	51070	51074	51080	51084	51088	51092	51096	51100
Wangen a.d.Aare, Zytglogge		● 10 03		● 11 05	● 11 34	● 11 34	● 12 04	
Wangen an der Aare, Bahnhof		● 10 04		● 11 06	● 11 35	● 11 35	● 12 05	
Wangen an der Aare, Bahnhof		● 10 06		● 11 06	● 11 36	● 11 36	● 12 06	
Wangen a.d. Aare, Unterführung		● 10 06		● 11 06	● 11 36	● 11 36	● 12 06	
Wangenried, Unterdorf		● 10 07			● 11 37			
Wangenried, Linde		● 10 08			● 11 38			
Wangenried, Schule		● 10 09			● 11 39			
Wangenried, Sägerei		● 10 10			● 11 40			
Röthenbach b. H., Schützenhaus		● 10 12			● 11 42			
Inkwil, Dorf								
Röthenbach b. H., Post		● 10 13			● 11 43			
Röthenbach b. H., Chrump		● 10 13			● 11 43			
Walliswil b. Wangen, Seilerei				● 11 07		● 11 37	● 12 07	
Walliswil b. Wangen, Post				● 11 08		● 11 38	● 12 08	
Walliswil b. Wangen, Sonne				● 11 09		● 11 39	● 12 09	
Walliswil b. Wangen, Stalden				● 11 10		● 11 40	● 12 10	
Walliswil b. Wangen, Tal				● 11 11		● 11 41	● 12 11	
Heimenhausen, Riedgasse				● 11 12		● 11 42	● 12 12	
Heimenhausen, Post				● 11 13		● 11 43	● 12 13	
Röthenbach b. H., Post								
Wanzwil, Post		● 10 14		● 11 14	● 11 44	● 11 44	● 12 14	
Herzogenbuchsee, Jurablick		● 10 15		● 11 15	● 11 45	● 11 45	● 12 15	
Herzogenbuchsee, Bahnhof		● 10 20		● 11 20	● 11 50	● 11 50	● 12 20	
Herzogenbuchsee, Bahnhof	● 9 51	● 10 21	● 10 51	● 11 21	● 11 51	● 11 51	● 12 21	● 12 40
Herzogenbuchsee, Sonnenplatz	● 9 52	● 10 22	● 10 52	● 11 22	● 11 52	● 11 52	● 12 22	● 12 41
Herzogenbuchsee, Friedhof	● 9 53	● 10 23	● 10 53	● 11 23	● 11 53	● 11 53	● 12 23	● 12 42
Bützberg, Wyssenried	● 9 54	● 10 24	● 10 54	● 11 24	● 11 54	● 11 54	● 12 24	● 12 43
Bützberg, Neuquartier	● 9 55	● 10 25	● 10 55	● 11 25	● 11 55	● 11 55	● 12 25	● 12 44
Bützberg, Tell	● 9 56	● 10 26	● 10 56	● 11 26	● 11 56	● 11 56	● 12 26	● 12 45
Bützberg, Käserei	● 9 57	● 10 27	● 10 57	● 11 27	● 11 57	● 11 57	● 12 27	● 12 46
Bützberg, Unterdorf	● 9 58	● 10 28	● 10 58	● 11 28	● 11 58	● 11 58	● 12 28	● 12 47
Langenthal, Dreilinden	● 9 59	● 10 29	● 10 59	● 11 29	● 11 59	● 11 59	● 12 29	● 12 48
Langenthal, Zelgli	● 10 00	● 10 30	● 11 00	● 11 30	● 12 00	● 12 00	● 12 30	● 12 49
Langenthal, Bahnhof	● 10 05	● 10 35	● 11 05	● 11 35	● 12 05	● 12 05	● 12 35	● 12 54
Langenthal, Bahnhof	● 10 06	● 10 36	● 11 06	● 11 36	● 12 06	● 12 06	● 12 36	● 12 55
Langenthal, Wiesenstrasse	● 10 07	● 10 37	● 11 07	● 11 37	● 12 07	● 12 07	● 12 37	● 12 56
Langenthal, Tell/Kantonalbank	● 10 08	● 10 38	● 11 08	● 11 38	● 12 08	● 12 08	● 12 38	● 12 57
Langenthal, Rössli	● 10 09	● 10 39	● 11 09	● 11 39	● 12 09	● 12 09		● 12 58
Langenthal, Neuhof	● 10 10	● 10 40	● 11 10	● 11 40	● 12 10	● 12 10		● 12 59
Obersteckholz, Post	● 10 12	● 10 42	● 11 12	● 11 42	● 12 12	● 12 12		● 13 01
Obersteckholz, Am Wald	● 10 13	● 10 43	● 11 13	● 11 43	● 12 13	● 12 13		● 13 02
Melchnau, Rotwald	● 10 14	● 10 44	● 11 14	● 11 44	● 12 14	● 12 14		● 13 03
Melchnau, Gjuch	● 10 16	● 10 46	● 11 16	● 11 46	● 12 16	● 12 16		● 13 05
Melchnau, Unterdorf	● 10 17	● 10 47	● 11 17	● 11 47	● 12 17	● 12 17		● 13 06
Melchnau, Fabrik	● 10 18	● 10 48	● 11 18	● 11 48	● 12 18	● 12 18		● 13 07
Melchnau, Oberdorf	● 10 22	● 10 52	● 11 22	● 11 52	● 12 22	● 12 22		● 13 11
Melchnau, Oberdorf								
Altbüron, Post								
Altbüron, Hiltbrunnen								
Grossdietwil, Sandgrube								
Grossdietwil, Post								

40.051 Wangen a.A. - Herzogenbuchsee - Langenthal - Grossdietwil

Stand: 21. Oktober 2019

	51104	51108	51112	51116	51120	51124	51128	51130
Wangen a.d.Aare, Zytglogge	● 12 54	Ⓐ ● 13 23	Ⓐ ● 13 53	Ⓒ ● 13 54	Ⓐ ● 14 23			
Wangen an der Aare, Bahnhof	● 12 55	● 13 24	● 13 54	● 13 55	● 14 24			
Wangen an der Aare, Bahnhof	● 12 55	● 13 25	● 13 55	● 13 55	● 14 25			
Wangen a.d. Aare, Unterführung	● 12 55	● 13 25	● 13 55	● 13 55	● 14 25			
Wangenried, Unterdorf	● 12 56		● 13 56					
Wangenried, Linde	● 12 57		● 13 57					
Wangenried, Schule	● 12 58		● 13 58					
Wangenried, Sägerei	● 12 59		● 13 59					
Röthenbach b. H., Schützenhaus	● 13 01		● 14 01					
Inkwil, Dorf								
Röthenbach b. H., Post	● 13 02		● 14 02					
Röthenbach b. H., Chrump	● 13 02		● 14 02					
Walliswil b. Wangen, Seilere		● 13 26		● 13 56	● 14 26			
Walliswil b. Wangen, Post		● 13 27		● 13 57	● 14 27			
Walliswil b. Wangen, Sonne		● 13 28		● 13 58	● 14 28			
Walliswil b. Wangen, Stalden		● 13 29		● 13 59	● 14 29			
Walliswil b. Wangen, Tal		● 13 30		● 14 00	● 14 30			
Heimenhausen, Riedgasse		● 13 31		● 14 01	● 14 31			
Heimenhausen, Post		● 13 32		● 14 02	● 14 32			
Röthenbach b. H., Post								
Wanzwil, Post	● 13 03	● 13 33	● 14 03	● 14 03	● 14 33			
Herzogenbuchsee, Jurablick	● 13 04	● 13 34	● 14 04	● 14 04	● 14 34			
Herzogenbuchsee, Bahnhof	● 13 09	● 13 39	● 14 09	● 14 09	● 14 39			
Herzogenbuchsee, Bahnhof	● 13 10	● 13 40	● 14 10	● 14 10	● 14 40	● 15 10	Ⓐ ● 15 40	Ⓐ ● 15 55
Herzogenbuchsee, Sonnenplatz	● 13 11	● 13 41	● 14 11	● 14 11	● 14 41	● 15 11	● 15 41	● 15 56
Herzogenbuchsee, Friedhof	● 13 12	● 13 42	● 14 12	● 14 12	● 14 42	● 15 12	● 15 42	● 15 57
Bützberg, Wyssenried	● 13 13	● 13 43	● 14 13	● 14 13	● 14 43	● 15 13	● 15 43	● 15 58
Bützberg, Neuquartier	● 13 14	● 13 44	● 14 14	● 14 14	● 14 44	● 15 14	● 15 44	● 15 59
Bützberg, Tell	● 13 15	● 13 45	● 14 15	● 14 15	● 14 45	● 15 15	● 15 45	● 16 00
Bützberg, Käserei	● 13 16	● 13 46	● 14 16	● 14 16	● 14 46	● 15 16	● 15 46	● 16 01
Bützberg, Unterdorf	● 13 17	● 13 47	● 14 17	● 14 17	● 14 47	● 15 17	● 15 47	● 16 02
Langenthal, Dreilinden	● 13 18	● 13 48	● 14 18	● 14 18	● 14 48	● 15 18	● 15 48	● 16 03
Langenthal, Zelgli	● 13 19	● 13 49	● 14 19	● 14 19	● 14 49	● 15 19	● 15 49	● 16 04
Langenthal, Bahnhof	● 13 24	● 13 54	● 14 24	● 14 24	● 14 54	● 15 24	● 15 54	Ⓐ ● 16 09
Langenthal, Bahnhof	● 13 25	● 13 55	● 14 25	● 14 25	● 14 55	● 15 25	● 15 55	
Langenthal, Wiesenstrasse	● 13 26	● 13 56	● 14 26	● 14 26	● 14 56	● 15 26	● 15 56	
Langenthal, Tell/Kantonalbank	● 13 27	● 13 57	● 14 27	● 14 27	● 14 57	● 15 27	● 15 57	
Langenthal, Rössli	● 13 28	● 13 58	● 14 28	● 14 28	● 14 58	● 15 28	● 15 58	
Langenthal, Neuhof	● 13 29	● 13 59	● 14 29	● 14 29	● 14 59	● 15 29	● 15 59	
Obersteckholz, Post	● 13 31	● 14 01	● 14 31	● 14 31	● 15 01	● 15 31	● 16 01	
Obersteckholz, Am Wald	● 13 32	● 14 02	● 14 32	● 14 32	● 15 02	● 15 32	● 16 02	
Melchnau, Rotwald	● 13 33	● 14 03	● 14 33	● 14 33	● 15 03	● 15 33	● 16 03	
Melchnau, Gjuch	● 13 35	● 14 05	● 14 35	● 14 35	● 15 05	● 15 35	● 16 05	
Melchnau, Unterdorf	● 13 36	● 14 06	● 14 36	● 14 36	● 15 06	● 15 36	● 16 06	
Melchnau, Fabrik	● 13 37	● 14 07	● 14 37	● 14 37	● 15 07	● 15 37	● 16 07	
Melchnau, Oberdorf	● 13 41	Ⓐ ● 14 11	Ⓐ ● 14 41	Ⓒ ● 14 41	Ⓐ ● 15 11	● 15 41	Ⓐ ● 16 11	
Melchnau, Oberdorf								
Altbüren, Post								
Altbüren, Hiltbrunnen								
Grossdietwil, Sandgrube								
Grossdietwil, Post								

40.051 Wangen a.A. - Herzogenbuchsee - Langenthal - Grossdietwil

Stand: 21. Oktober 2019

	51132	51136	51138	51140	51144 ll	51146	51148	51152
Wangen a.d.Aare, Zytglogge	Ⓐ 15 53	Ⓒ 15 54		Ⓐ 16 23	Ⓐ 16 26		Ⓐ 16 52	Ⓒ 16 53
Wangen an der Aare, Bahnhof	● 15 54	● 15 55		● 16 24	● 16 27		● 16 53	● 16 54
Wangen an der Aare, Bahnhof	● 15 55	● 15 55		● 16 27	● 16 27		● 16 57	● 16 55
Wangen a.d. Aare, Unterführung	● 15 55	● 15 55		● 16 27	● 16 27		● 16 57	● 16 55
Wangenried, Unterdorf		● 15 56			● 16 28			
Wangenried, Linde		● 15 57			● 16 29			
Wangenried, Schule		● 15 58			● 16 30			
Wangenried, Sägerei		● 15 59			● 16 31			
Röthenbach b. H., Schützenhaus		● 16 01		● 16 31			● 17 01	
Inkwil, Dorf					● 16 33			
Röthenbach b. H., Post		● 16 02		● 16 32	Ⓐ 16 35		● 17 02	
Röthenbach b. H., Chrump		● 16 02		● 16 32			● 17 02	
Walliswil b. Wangen, Seilerei	● 15 56							● 16 56
Walliswil b. Wangen, Post	● 15 57							● 16 57
Walliswil b. Wangen, Sonne	● 15 58							● 16 58
Walliswil b. Wangen, Stalden	● 15 59							● 16 59
Walliswil b. Wangen, Tal	● 16 00							● 17 00
Heimenhausen, Riedgasse	● 16 01							● 17 01
Heimenhausen, Post	● 16 02							● 17 02
Röthenbach b. H., Post								
Wanzwil, Post	● 16 03	● 16 03		● 16 33			● 17 03	● 17 03
Herzogenbuchsee, Jurablick	● 16 04	● 16 04		● 16 34			● 17 04	● 17 04
Herzogenbuchsee, Bahnhof	● 16 09	● 16 09		● 16 39			● 17 09	● 17 09
Herzogenbuchsee, Bahnhof	● 16 10	● 16 10	Ⓐ 16 25	● 16 40		Ⓐ 16 55	● 17 10	● 17 10
Herzogenbuchsee, Sonnenplatz	● 16 11	● 16 11	● 16 26	● 16 41		● 16 56	● 17 11	● 17 11
Herzogenbuchsee, Friedhof	● 16 12	● 16 12	● 16 27	● 16 42		● 16 57	● 17 12	● 17 12
Bützberg, Wyssenried	● 16 13	● 16 13	● 16 28	● 16 43		● 16 58	● 17 13	● 17 13
Bützberg, Neuquartier	● 16 14	● 16 14	● 16 29	● 16 44		● 16 59	● 17 14	● 17 14
Bützberg, Tell	● 16 15	● 16 15	● 16 30	● 16 45		● 17 00	● 17 15	● 17 15
Bützberg, Käserei	● 16 16	● 16 16	● 16 31	● 16 46		● 17 01	● 17 16	● 17 16
Bützberg, Unterdorf	● 16 17	● 16 17	● 16 32	● 16 47		● 17 02	● 17 17	● 17 17
Langenthal, Dreilinden	● 16 18	● 16 18	● 16 33	● 16 48		● 17 03	● 17 18	● 17 18
Langenthal, Zelgli	● 16 19	● 16 19	● 16 34	● 16 49		● 17 04	● 17 19	● 17 19
Langenthal, Bahnhof	● 16 24	● 16 24	Ⓐ 16 39	● 16 54		Ⓐ 17 09	● 17 24	● 17 24
Langenthal, Bahnhof	● 16 25	● 16 25		● 16 55			● 17 25	● 17 25
Langenthal, Wiesenstrasse	● 16 26	● 16 26		● 16 56			● 17 26	● 17 26
Langenthal, Tell/Kantonalbank	● 16 27	● 16 27		● 16 57			● 17 27	● 17 27
Langenthal, Rössli	● 16 28	● 16 28		● 16 58			● 17 28	● 17 28
Langenthal, Neuhof	● 16 29	● 16 29		● 16 59			● 17 29	● 17 29
Obersteckholz, Post	● 16 31	● 16 31		● 17 01			● 17 31	● 17 31
Obersteckholz, Am Wald	● 16 32	● 16 32		● 17 02			● 17 32	● 17 32
Melchnau, Rotwald	● 16 33	● 16 33		● 17 03			● 17 33	● 17 33
Melchnau, Gjuch	● 16 35	● 16 35		● 17 05			● 17 35	● 17 35
Melchnau, Unterdorf	● 16 36	● 16 36		● 17 06			● 17 36	● 17 36
Melchnau, Fabrik	● 16 37	● 16 37		● 17 07			● 17 37	● 17 37
Melchnau, Oberdorf	Ⓐ 16 41	Ⓒ 16 41		● 17 11			● 17 41	Ⓒ 17 41
Melchnau, Oberdorf				● 17 12			● 17 42	
Altbüren, Post				● 17 16			● 17 46	
Altbüren, Hiltbrunnen				● 17 17			● 17 47	
Grossdietwil, Sandgruebe				● 17 19			● 17 49	
Grossdietwil, Post				Ⓐ 17 21			Ⓐ 17 51	

40.051 Wangen a.A. - Herzogenbuchsee - Langenthal - Grossdietwil

Stand: 21. Oktober 2019

	51156 11	51158	51160	51164 11	51166	51168	51172	51176 11
Wangen a.d.Aare, Zytglogge	Ⓐ 16 56		Ⓐ 17 22	Ⓐ 17 27		Ⓐ 17 52	Ⓒ 17 53	Ⓐ 17 56
Wangen an der Aare, Bahnhof	● 16 57		● 17 23	● 17 27		● 17 53	● 17 54	● 17 57
Wangen an der Aare, Bahnhof	● 16 57		● 17 27	● 17 27		● 17 57	● 17 55	● 17 57
Wangen a.d. Aare, Unterführung	● 16 57		● 17 27	● 17 27		● 17 57	● 17 55	● 17 57
Wangenried, Unterdorf				● 17 28			● 17 56	
Wangenried, Linde				● 17 29			● 17 57	
Wangenried, Schule				● 17 30			● 17 58	
Wangenried, Sägerei				● 17 31			● 17 59	
Röthenbach b. H., Schützenhaus			● 17 31			● 18 01	● 18 01	
Inkwil, Dorf				● 17 33				
Röthenbach b. H., Post			● 17 32	Ⓐ 17 35		● 18 02	● 18 02	
Röthenbach b. H., Chrump			● 17 32			● 18 02	● 18 02	
Walliswil b. Wangen, Seilerei	● 16 58							● 17 58
Walliswil b. Wangen, Post	● 16 59							● 17 59
Walliswil b. Wangen, Sonne	● 17 00							● 18 00
Walliswil b. Wangen, Stalden	● 17 01							● 18 01
Walliswil b. Wangen, Tal	● 17 02							● 18 02
Heimenhausen, Riedgasse	● 17 03							● 18 03
Heimenhausen, Post	● 17 04							● 18 04
Röthenbach b. H., Post	Ⓐ 17 05							Ⓐ 18 05
Wanzwil, Post			● 17 33			● 18 03	● 18 03	
Herzogenbuchsee, Jurablick			● 17 34			● 18 04	● 18 04	
Herzogenbuchsee, Bahnhof			● 17 39			● 18 09	● 18 09	
Herzogenbuchsee, Bahnhof		Ⓐ 17 25	● 17 40		Ⓐ 17 55	● 18 10	● 18 10	
Herzogenbuchsee, Sonnenplatz		● 17 26	● 17 41		● 17 56	● 18 11	● 18 11	
Herzogenbuchsee, Friedhof		● 17 27	● 17 42		● 17 57	● 18 12	● 18 12	
Bützberg, Wyssenried		● 17 28	● 17 43		● 17 58	● 18 13	● 18 13	
Bützberg, Neuquartier		● 17 29	● 17 44		● 17 59	● 18 14	● 18 14	
Bützberg, Tell		● 17 30	● 17 45		● 18 00	● 18 15	● 18 15	
Bützberg, Käserei		● 17 31	● 17 46		● 18 01	● 18 16	● 18 16	
Bützberg, Unterdorf		● 17 32	● 17 47		● 18 02	● 18 17	● 18 17	
Langenthal, Dreilinden		● 17 33	● 17 48		● 18 03	● 18 18	● 18 18	
Langenthal, Zelgli		● 17 34	● 17 49		● 18 04	● 18 19	● 18 19	
Langenthal, Bahnhof		Ⓐ 17 39	● 17 54		Ⓐ 18 09	● 18 24	● 18 24	
Langenthal, Bahnhof			● 17 55			● 18 25	● 18 25	
Langenthal, Wiesenstrasse			● 17 56			● 18 26	● 18 26	
Langenthal, Tell/Kantonalbank			● 17 57			● 18 27	● 18 27	
Langenthal, Rössli			● 17 58			● 18 28	● 18 28	
Langenthal, Neuhof			● 17 59			● 18 29	● 18 29	
Obersteckholz, Post			● 18 01			● 18 31	● 18 31	
Obersteckholz, Am Wald			● 18 02			● 18 32	● 18 32	
Melchnau, Rotwald			● 18 03			● 18 33	● 18 33	
Melchnau, Gjuch			● 18 05			● 18 35	● 18 35	
Melchnau, Unterdorf			● 18 06			● 18 36	● 18 36	
Melchnau, Fabrik			● 18 07			● 18 37	● 18 37	
Melchnau, Oberdorf			● 18 11			● 18 41	Ⓒ 18 41	
Melchnau, Oberdorf			● 18 12			● 18 42		
Altbüren, Post			● 18 16			● 18 46		
Altbüren, Hiltbrunnen			● 18 17			● 18 47		
Grossdietwil, Sandgruebe			● 18 19			● 18 49		
Grossdietwil, Post			Ⓐ 18 21			Ⓐ 18 51		

40.051 Wangen a.A. - Herzogenbuchsee - Langenthal - Grossdietwil

Stand: 21. Oktober 2019

	51180	51184 11	51188	51190	51194 11	51198	51202	51210
Wangen a.d.Aare, Zytglogge	Ⓐ 18 22	Ⓐ 18 27	✕ 18 53	† 18 54		Ⓒ 19 53	Ⓐ 19 53	Ⓐ 20 53
Wangen an der Aare, Bahnhof	● 18 23	● 18 27	● 18 54	● 18 55		● 19 54	● 19 54	● 20 54
Wangen an der Aare, Bahnhof	● 18 27	● 18 27	● 18 55	● 18 55		● 19 55	● 19 55	● 20 55
Wangen a.d. Aare, Unterführung	● 18 27	● 18 27	● 18 55	● 18 55		● 19 55	● 19 55	● 20 55
Wangenried, Unterdorf		● 18 28				● 19 56		● 20 56
Wangenried, Linde		● 18 29				● 19 57		● 20 57
Wangenried, Schule		● 18 30				● 19 58		● 20 58
Wangenried, Sägerei		● 18 31				● 19 59		● 20 59
Röthenbach b. H., Schützenhaus	● 18 31					● 20 01		● 21 01
Inkwil, Dorf		● 18 33						
Röthenbach b. H., Post	● 18 32	● 18 35				● 20 02		● 21 02
Röthenbach b. H., Chrump	● 18 32	● 18 35				● 20 02		● 21 02
Walliswil b. Wangen, Seilerei			● 18 56	● 18 56			● 19 56	
Walliswil b. Wangen, Post			● 18 57	● 18 57			● 19 57	
Walliswil b. Wangen, Sonne			● 18 58	● 18 58			● 19 58	
Walliswil b. Wangen, Stalden			● 18 59	● 18 59			● 19 59	
Walliswil b. Wangen, Tal			● 19 00	● 19 00			● 20 00	
Heimenhausen, Riedgasse			● 19 01	● 19 01			● 20 01	
Heimenhausen, Post			● 19 02	● 19 02			● 20 02	
Röthenbach b. H., Post								
Wanzwil, Post	● 18 33	● 18 36	● 19 03	● 19 03		● 20 03	● 20 03	● 21 03
Herzogenbuchsee, Jurablick	● 18 34	● 18 37	● 19 04	● 19 04		● 20 04	● 20 04	● 21 04
Herzogenbuchsee, Bahnhof	● 18 39	Ⓐ 18 42	● 19 09	● 19 09		● 20 09	● 20 09	● 21 09
Herzogenbuchsee, Bahnhof	● 18 40		● 19 10	● 19 10	Ⓐ 19 40	● 20 10	● 20 10	● 21 10
Herzogenbuchsee, Sonnenplatz	● 18 41		● 19 11	● 19 11	● 19 41	● 20 11	● 20 11	● 21 11
Herzogenbuchsee, Friedhof	● 18 42		● 19 12	● 19 12	● 19 42	● 20 12	● 20 12	● 21 12
Bützberg, Wyssenried	● 18 43		● 19 13	● 19 13	● 19 43	● 20 13	● 20 13	● 21 13
Bützberg, Neuquartier	● 18 44		● 19 14	● 19 14	● 19 44	● 20 14	● 20 14	● 21 14
Bützberg, Tell	● 18 45		● 19 15	● 19 15	● 19 45	● 20 15	● 20 15	● 21 15
Bützberg, Käserei	● 18 46		● 19 16	● 19 16	● 19 46	● 20 16	● 20 16	● 21 16
Bützberg, Unterdorf	● 18 47		● 19 17	● 19 17	● 19 47	● 20 17	● 20 17	● 21 17
Langenthal, Dreilinden	● 18 48		● 19 18	● 19 18	● 19 48	● 20 18	● 20 18	● 21 18
Langenthal, Zelgli	● 18 49		● 19 19	● 19 19	● 19 49	● 20 19	● 20 19	● 21 19
Langenthal, Bahnhof	● 18 54		● 19 24	● 19 24	● 19 54	● 20 24	● 20 24	● 21 24
Langenthal, Bahnhof	● 18 55		● 19 25	● 19 25	● 19 55	● 20 25	● 20 25	● 21 25
Langenthal, Wiesenstrasse	● 18 56		● 19 26	● 19 26	● 19 56	● 20 26	● 20 26	● 21 26
Langenthal, Tell/Kantonalbank	● 18 57		● 19 27	● 19 27	Ⓐ 19 57	● 20 27	● 20 27	● 21 27
Langenthal, Rössli	● 18 58		● 19 28	● 19 28		● 20 28	● 20 28	● 21 28
Langenthal, Neuhof	● 18 59		● 19 29	● 19 29		● 20 29	● 20 29	● 21 29
Obersteckholz, Post	● 19 01		● 19 31	● 19 31		● 20 31	● 20 31	● 21 31
Obersteckholz, Am Wald	● 19 02		● 19 32	● 19 32		● 20 32	● 20 32	● 21 32
Melchnau, Rotwald	● 19 03		● 19 33	● 19 33		● 20 33	● 20 33	● 21 33
Melchnau, Gjuch	● 19 05		● 19 35	● 19 35		● 20 34	● 20 34	● 21 34
Melchnau, Unterdorf	● 19 06		● 19 36	● 19 36		● 20 35	● 20 35	● 21 35
Melchnau, Fabrik	● 19 07		● 19 37	● 19 37		● 20 36	● 20 36	● 21 36
Melchnau, Oberdorf	Ⓐ 19 11		✕ 19 41	† 19 41		Ⓒ 20 38	Ⓐ 20 38	Ⓐ 21 38
Melchnau, Oberdorf								
Altbüron, Post								
Altbüron, Hiltbrunnen								
Grossdietwil, Sandgrube								
Grossdietwil, Post								

40.051 Wangen a.A. - Herzogenbuchsee - Langenthal - Grossdietwil

Stand: 21. Oktober 2019



51214 51218 51222 51226

Wangen a.d.Aare, Zytglogge

Wangen an der Aare, Bahnhof				
Wangen an der Aare, Bahnhof				
Wangen a.d. Aare, Unterführung				
Wangenried, Unterdorf				
Wangenried, Linde				
Wangenried, Schule				
Wangenried, Sägerei				
Röthenbach b. H., Schützenhaus				
Inkwil, Dorf				
Röthenbach b. H., Post				
Röthenbach b. H., Chrump				
Walliswil b. Wangen, Seilere				
Walliswil b. Wangen, Post				
Walliswil b. Wangen, Sonne				
Walliswil b. Wangen, Stalden				
Walliswil b. Wangen, Tal				
Heimenhausen, Riedgasse				
Heimenhausen, Post				
Röthenbach b. H., Post				
Wanzwil, Post				
Herzogenbuchsee, Jurablick				
Herzogenbuchsee, Bahnhof				
Herzogenbuchsee, Bahnhof	Ⓢ 21 10	● 22 10	10 ● 23 12	10 ● 23 44
Herzogenbuchsee, Sonnenplatz	● 21 11	● 22 11	● 23 13	● 23 45
Herzogenbuchsee, Friedhof	● 21 12	● 22 12	● 23 14	● 23 46
Bützberg, Wyssenried	● 21 13	● 22 13	● 23 15	● 23 47
Bützberg, Neuquartier	● 21 14	● 22 14	● 23 16	● 23 48
Bützberg, Tell	● 21 15	● 22 15	● 23 17	● 23 49
Bützberg, Käserei	● 21 16	● 22 16	● 23 18	● 23 50
Bützberg, Unterdorf	● 21 17	● 22 17	● 23 19	● 23 51
Langenthal, Dreilinden	● 21 18	● 22 18	● 23 20	● 23 52
Langenthal, Zelgli	● 21 19	● 22 19	● 23 21	● 23 53
Langenthal, Bahnhof	● 21 24	● 22 24	● 23 25	● 23 57
Langenthal, Bahnhof	● 21 25	● 22 31	● 23 25	● 23 58
Langenthal, Wiesenstrasse	● 21 26	● 22 32	● 23 26	● 23 59
Langenthal, Tell/Kantonalbank	● 21 27	● 22 33	10 ● 23 27	● 0 00
Langenthal, Rössli	● 21 28	● 22 34		● 0 01
Langenthal, Neuhof	● 21 29	● 22 35		● 0 02
Obersteckholz, Post	● 21 31	● 22 37		● 0 04
Obersteckholz, Am Wald	● 21 32	● 22 38		● 0 05
Melchnau, Rotwald	● 21 33	● 22 39		● 0 06
Melchnau, Gjuch	● 21 34	● 22 40		● 0 07
Melchnau, Unterdorf	● 21 35	● 22 41		● 0 08
Melchnau, Fabrik	● 21 36	● 22 42		● 0 09
Melchnau, Oberdorf	Ⓢ 21 38	● 22 44		10 ● 0 11
Melchnau, Oberdorf				
Altbüron, Post				
Altbüron, Hiltbrunnen				
Grossdietwil, Sandgruebe				
Grossdietwil, Post				

Zeichenerklärung

Ⓢ Freitag

Ⓢ Samstag

Ⓢ Montag–Freitag ohne allg. Feiertage

Ⓢ Samstage, Sonn- und allg. Feiertage

† Sonntage und allg. Feiertage

✘ Montag–Samstag ohne allg. Feiertage

10 Ⓢ – Ⓢ ohne allg. Feiertage

11 Kleinbus Platzzahl beschränkt

→ Fahrpläne der Gegenrichtung, bitte weiterblättern

← Fahrpläne der Gegenrichtung, bitte zurückblättern

● Abfahrtszeit

● Abfahrtszeit

● Ankunftszeit

Bus

Allgemeine Feiertage sind: 1.1., 2.1., Karfreitag, Ostermontag, Auffahrt, Pfingstmontag, 1.8., 25.12., 26.12.

Minimal benötigte Umsteigezeit

Altbüron, Hiltbrunnen **1 Min**
Herzogenbuchsee, Bahnhof **1 Min**

Langenthal, Bahnhof **1 Min**
Wangen an der Aare, Bahnhof **1 Min**

Transportunternehmen

Automobildienste Aare Seeland mobil
asm, 3360 Herzogenbuchsee
☎ +41 32 631 50 50
www.asmobil.ch