

31.050 Thun - Uebeschi - Blumenstein - (Linie 50) 
Thun - Wattenwil - Blumenstein - (Linie 51) 

Stand: 21. Oktober 2019

Montag–Freitag ohne allg. Feiertage

	50000	50002 <small>↳</small>	51002	50006	51008	50008	51010	50010
Thun, Bahnhof	● 5 58	● 6 28	● 7 01	● 7 31	● 8 01	● 8 31	● 9 01	● 9 31
Thun, Postbrücke	● 6 00	● 6 30	● 7 03	● 7 33	● 8 03	● 8 33	● 9 03	● 9 33
Thun, Guisanplatz	● 6 00	● 6 30	● 7 04	● 7 33	● 8 04	● 8 33	● 9 03	● 9 33
Thun, Hauptkaserne	● 6 01	● 6 31	● 7 05	● 7 34	● 8 05	● 8 34	● 9 04	● 9 34
Thun, Dufourkaserne	● 6 02	● 6 32	● 7 06	● 7 35	● 8 06	● 8 35	● 9 05	● 9 35
Thun, S+W	● 6 02	● 6 32	● 7 06	● 7 35	● 8 06	● 8 35	● 9 05	● 9 35
Thun, Kleine Allmend	● 6 03	● 6 33	● 7 07	● 7 36	● 8 07	● 8 36	● 9 06	● 9 36
Thun, Zollhaus	● 6 05	● 6 35	● 7 09	● 7 38	● 8 09	● 8 38	● 9 08	● 9 38
Thierachern, unterer Schwand				● 7 40		● 8 40	● 9 10	● 9 40
Thierachern, mittlerer Schwand				● 7 41		● 8 41	● 9 11	● 9 41
Thierachern, Niesenstrasse				● 7 42		● 8 42	● 9 12	● 9 42
Thierachern, Oberer Schwand	● 6 07	● 6 37	● 7 11	● 7 43	● 8 11	● 8 43	● 9 13	● 9 43
Thierachern, Räbgass	● 6 08	● 6 38	● 7 12	● 7 44	● 8 12	● 8 44	● 9 14	● 9 44
Thierachern, Kirche	● 6 10	● 6 40	● 7 13	● 7 46	● 8 13	● 8 46	● 9 16	● 9 46
Thierachern, Egg	● 6 11	● 6 41	● 7 15	● 7 47	● 8 15	● 8 47	● 9 17	● 9 47
Thierachern, Wahlen	● 6 12	● 6 42	● 7 16	● 7 49	● 8 16	● 8 49	● 9 19	● 9 49
Thierachern, Sandbühl				● 7 50		● 8 50		● 9 50
Uebeschi, Weiersbühl				● 7 51		● 8 51		● 9 51
Uebeschi, Dorf				● 7 52		● 8 52		● 9 52
Uebeschi, Neubau				● 7 53		● 8 53		● 9 53
Uebeschi, Neurütti				● 7 53		● 8 53		● 9 53
Uebeschi, Dürrenbühl				● 7 54		● 8 54		● 9 54
Uebeschi, Kärselen	● 6 14	● 6 44						
Blumenstein, Secki	● 6 15	● 6 45		● 7 55		● 8 55		● 9 55
Blumenstein, Reckenbühl	● 6 15	● 6 45		● 7 55		● 8 55		● 9 55
Blumenstein, Lochmannsbühl	● 6 16	● 6 46		● 7 56		● 8 56		● 9 56
Blumenstein, Post	● 6 17	● 6 47		● 7 58		● 8 58		● 9 58
Blumenstein, Gemeindehaus	● 6 17							
Thierachern, Wegweiser			● 7 17		● 8 17		● 9 20	
Längenbühl, Weiermatt			● 7 18		● 8 18		● 9 21	
Längenbühl, Grizzlibär			● 7 19		● 8 19		● 9 22	
Längenbühl, Bach			● 7 20		● 8 20		● 9 23	
Forst b. Längenbühl, Breite			● 7 21		● 8 21		● 9 24	
Forst b. Längenbühl, Käserei			● 7 22		● 8 22		● 9 25	
Wattenwil, Rössli			● 7 23		● 8 23		● 9 26	
Wattenwil, Bären			● 7 24		● 8 24		● 9 27	
Wattenwil, Postgasse			● 7 26		● 8 26		● 9 28	
Wattenwil, Ey								
Wattenwil, Stockern								
Wattenwil, Lischen								
Wattenwil, Mettlen								
Blumenstein, Bad								
Blumenstein, Dorf								
Blumenstein, Bad								
Wattenwil, Mettlen								
Wattenwil, Lischen								
Wattenwil, Stockern								
Wattenwil, Ey								
Wattenwil, Postgasse								
Wattenwil, Bären								
Wattenwil, Rössli								
Forst b. Längenbühl, Käserei								
Forst b. Längenbühl, Breite								
Längenbühl, Bach								
Längenbühl, Grizzlibär								
Längenbühl, Weiermatt								
Thierachern, Wegweiser								

31.050 Thun - Uebeschi - Blumenstein - (Linie 50) 
Thun - Wattenwil - Blumenstein - (Linie 51) 

Stand: 21. Oktober 2019

Montag–Freitag ohne allg. Feiertage

	51014	50012	51018	50014 <small>10</small>	51024	50018 <small>10</small>	51028	50022
Thun, Bahnhof	● 10 01	● 10 31	● 11 01	● 11 31	● 12 01	● 12 31	● 13 01	● 13 31
Thun, Postbrücke	● 10 03	● 10 33	● 11 03	● 11 33	● 12 03	● 12 33	● 13 03	● 13 33
Thun, Guisanplatz	● 10 04	● 10 33	● 11 04	● 11 33	● 12 04	● 12 33	● 13 04	● 13 33
Thun, Hauptkaserne	● 10 05	● 10 34	● 11 05	● 11 34	● 12 05	● 12 34	● 13 05	● 13 34
Thun, Dufourkaserne	● 10 06	● 10 35	● 11 06	● 11 35	● 12 06	● 12 35	● 13 06	● 13 35
Thun, S+W	● 10 06	● 10 35	● 11 06	● 11 35	● 12 06	● 12 35	● 13 06	● 13 35
Thun, Kleine Allmend	● 10 07	● 10 36	● 11 07	● 11 36	● 12 07	● 12 36	● 13 07	● 13 36
Thun, Zollhaus	● 10 09	● 10 38	● 11 09	● 11 38	● 12 09	● 12 38	● 13 09	● 13 38
Thierachern, unterer Schwand	● 10 11	● 10 40	● 11 11	● 11 40	● 12 11	● 12 40	● 13 11	● 13 40
Thierachern, mittlerer Schwand	● 10 12	● 10 41	● 11 12	● 11 41	● 12 12	● 12 41	● 13 12	● 13 41
Thierachern, Niesenstrasse	● 10 14	● 10 42	● 11 14	● 11 42	● 12 14	● 12 42	● 13 14	● 13 42
Thierachern, Oberer Schwand	● 10 15	● 10 43	● 11 15	● 11 43	● 12 15	● 12 43	● 13 15	● 13 43
Thierachern, Räbgass	● 10 16	● 10 44	● 11 16	● 11 44	● 12 16	● 12 44	● 13 16	● 13 44
Thierachern, Kirche	● 10 17	● 10 46	● 11 17	● 11 46	● 12 17	● 12 46	● 13 17	● 13 46
Thierachern, Egg	● 10 19	● 10 47	● 11 19	● 11 47	● 12 19	● 12 47	● 13 19	● 13 47
Thierachern, Wahlen	● 10 20	● 10 49	● 11 20	● 11 49	● 12 20	● 12 49	● 13 20	● 13 49
Thierachern, Sandbühl		● 10 50		● 11 50		● 12 50		● 13 50
Uebeschi, Weiersbühl		● 10 51		● 11 51		● 12 51		● 13 51
Uebeschi, Dorf		● 10 52		● 11 52		● 12 52		● 13 52
Uebeschi, Neubau		● 10 53		● 11 53		● 12 53		● 13 53
Uebeschi, Neurütti		● 10 53		● 11 53		● 12 53		● 13 53
Uebeschi, Dürrenbühl		● 10 54		● 11 54		● 12 54		● 13 54
Uebeschi, Kärselen								
Blumenstein, Secki		● 10 55		● 11 55		● 12 55		● 13 55
Blumenstein, Reckenbühl		● 10 55		● 11 55		● 12 55		● 13 55
Blumenstein, Lochmannsbühl		● 10 56		● 11 56		● 12 56		● 13 56
Blumenstein, Post		● 10 58		● 11 58		● 12 58		● 13 58
Blumenstein, Gemeindehaus								
Thierachern, Wegweiser	● 10 21		● 11 21		● 12 21		● 13 21	
Längenbühl, Weiermatt	● 10 22		● 11 22		● 12 22		● 13 22	
Längenbühl, Grizzlibär	● 10 23		● 11 23		● 12 23		● 13 23	
Längenbühl, Bach	● 10 24		● 11 24		● 12 24		● 13 24	
Forst b. Längenbühl, Breite	● 10 25		● 11 25		● 12 25		● 13 25	
Forst b. Längenbühl, Käserei	● 10 26		● 11 26		● 12 26		● 13 26	
Wattenwil, Rössli	● 10 27		● 11 27		● 12 27		● 13 27	
Wattenwil, Bären	● 10 28		● 11 28		● 12 28		● 13 28	
Wattenwil, Postgasse	● 10 30		● 11 30		● 12 30		● 13 30	
Wattenwil, Ey	● 10 31		● 11 31		● 12 31		● 13 31	
Wattenwil, Stockern	● 10 31		● 11 31		● 12 31		● 13 31	
Wattenwil, Lischen	● 10 32		● 11 32		● 12 32		● 13 32	
Wattenwil, Mettlen	● 10 33		● 11 33		● 12 33		● 13 33	
Blumenstein, Bad	● 10 35		● 11 35		● 12 35		● 13 35	
Blumenstein, Dorf	● 10 37		● 11 37		● 12 37		● 13 37	
Blumenstein, Bad								
Wattenwil, Mettlen								
Wattenwil, Lischen								
Wattenwil, Stockern								
Wattenwil, Ey								
Wattenwil, Postgasse								
Wattenwil, Bären								
Wattenwil, Rössli								
Forst b. Längenbühl, Käserei								
Forst b. Längenbühl, Breite								
Längenbühl, Bach								
Längenbühl, Grizzlibär								
Längenbühl, Weiermatt								
Thierachern, Wegweiser								

31.050 Thun - Uebeschi - Blumenstein - (Linie 50) 
Thun - Wattenwil - Blumenstein - (Linie 51) 

Stand: 21. Oktober 2019

Montag–Freitag ohne allg. Feiertage

	51034	50024	51038	50026 <small>10</small>	51042	50030 <small>10</small>	51046	50034 <small>10</small>
Thun, Bahnhof	● 14 01	● 14 31	● 15 01	● 15 31	● 16 01	● 16 31	● 17 01	● 17 31
Thun, Postbrücke	● 14 03	● 14 33	● 15 03	● 15 33	● 16 03	● 16 33	● 17 03	● 17 33
Thun, Guisanplatz	● 14 04	● 14 33	● 15 04	● 15 33	● 16 04	● 16 33	● 17 04	● 17 33
Thun, Hauptkaserne	● 14 05	● 14 34	● 15 05	● 15 34	● 16 05	● 16 34	● 17 05	● 17 34
Thun, Dufourkaserne	● 14 06	● 14 35	● 15 06	● 15 35	● 16 06	● 16 35	● 17 06	● 17 35
Thun, S+W	● 14 06	● 14 35	● 15 06	● 15 35	● 16 06	● 16 35	● 17 06	● 17 35
Thun, Kleine Allmend	● 14 07	● 14 36	● 15 07	● 15 36	● 16 07	● 16 36	● 17 07	● 17 36
Thun, Zollhaus	● 14 09	● 14 38	● 15 09	● 15 38	● 16 09	● 16 38	● 17 09	● 17 38
Thierachern, unterer Schwand	● 14 11	● 14 40	● 15 11	● 15 40	● 16 11	● 16 40	● 17 11	● 17 40
Thierachern, mittlerer Schwand	● 14 12	● 14 41	● 15 12	● 15 41	● 16 12	● 16 41	● 17 12	● 17 41
Thierachern, Niesenstrasse	● 14 14	● 14 42	● 15 14	● 15 42	● 16 14	● 16 42	● 17 14	● 17 42
Thierachern, Oberer Schwand	● 14 15	● 14 43	● 15 15	● 15 43	● 16 15	● 16 43	● 17 15	● 17 43
Thierachern, Räbgass	● 14 16	● 14 44	● 15 16	● 15 44	● 16 16	● 16 44	● 17 16	● 17 44
Thierachern, Kirche	● 14 17	● 14 46	● 15 17	● 15 46	● 16 17	● 16 46	● 17 17	● 17 46
Thierachern, Egg	● 14 19	● 14 47	● 15 19	● 15 47	● 16 19	● 16 47	● 17 19	● 17 47
Thierachern, Wahlen	● 14 20	● 14 49	● 15 20	● 15 49	● 16 20	● 16 49	● 17 20	● 17 49
Thierachern, Sandbühl		● 14 50		● 15 50		● 16 50		● 17 50
Uebeschi, Weiersbühl		● 14 51		● 15 51		● 16 51		● 17 51
Uebeschi, Dorf		● 14 52		● 15 52		● 16 52		● 17 52
Uebeschi, Neubau		● 14 53		● 15 53		● 16 53		● 17 53
Uebeschi, Neurütti		● 14 53		● 15 53		● 16 53		● 17 53
Uebeschi, Dürrenbühl		● 14 54		● 15 54		● 16 54		● 17 54
Uebeschi, Kärselen								
Blumenstein, Secki		● 14 55		● 15 55		● 16 55		● 17 55
Blumenstein, Reckenbühl		● 14 55		● 15 55		● 16 55		● 17 55
Blumenstein, Lochmannsbühl		● 14 56		● 15 56		● 16 56		● 17 56
Blumenstein, Post		● 14 58		● 15 58		● 16 58		● 17 58
Blumenstein, Gemeindehaus								
Thierachern, Wegweiser	● 14 21		● 15 21		● 16 21		● 17 21	
Längenbühl, Weiermatt	● 14 22		● 15 22		● 16 22		● 17 22	
Längenbühl, Grizzlibär	● 14 23		● 15 23		● 16 23		● 17 23	
Längenbühl, Bach	● 14 24		● 15 24		● 16 24		● 17 24	
Forst b. Längenbühl, Breite	● 14 25		● 15 25		● 16 25		● 17 25	
Forst b. Längenbühl, Käserei	● 14 26		● 15 26		● 16 26		● 17 26	
Wattenwil, Rössli	● 14 27		● 15 27		● 16 27		● 17 27	
Wattenwil, Bären	● 14 28		● 15 28		● 16 28		● 17 28	
Wattenwil, Postgasse	● 14 30		● 15 30		● 16 30		● 17 30	
Wattenwil, Ey	● 14 31		● 15 31		● 16 31		● 17 31	
Wattenwil, Stockern	● 14 31		● 15 31		● 16 31		● 17 31	
Wattenwil, Lischen	● 14 32		● 15 32		● 16 32		● 17 32	
Wattenwil, Mettlen	● 14 33		● 15 33		● 16 33		● 17 33	
Blumenstein, Bad	● 14 35		● 15 35		● 16 35		● 17 35	
Blumenstein, Dorf	● 14 37		● 15 37		● 16 37		● 17 37	
Blumenstein, Bad								
Wattenwil, Mettlen								
Wattenwil, Lischen								
Wattenwil, Stockern								
Wattenwil, Ey								
Wattenwil, Postgasse								
Wattenwil, Bären								
Wattenwil, Rössli								
Forst b. Längenbühl, Käserei								
Forst b. Längenbühl, Breite								
Längenbühl, Bach								
Längenbühl, Grizzlibär								
Längenbühl, Weiermatt								
Thierachern, Wegweiser								

31.050 Thun - Uebeschi - Blumenstein - (Linie 50) 
Thun - Wattenwil - Blumenstein - (Linie 51) 

Stand: 21. Oktober 2019

Montag–Freitag ohne allg. Feiertage

	50038	51052	50040	50042 <small>10</small>	51054	50046	51056	50050
Thun, Bahnhof	● 17 46	● 18 01	● 18 16	● 18 31	● 19 01	● 19 31	● 20 07	● 20 37
Thun, Postbrücke	● 17 48	● 18 03	● 18 18	● 18 33	● 19 03	● 19 33	● 20 08	● 20 38
Thun, Guisanplatz	● 17 48	● 18 04	● 18 18	● 18 33	● 19 03	● 19 33	● 20 09	● 20 39
Thun, Hauptkaserne	● 17 49	● 18 05	● 18 19	● 18 34	● 19 04	● 19 34	● 20 10	● 20 40
Thun, Dufourkaserne	● 17 50	● 18 06	● 18 20	● 18 35	● 19 05	● 19 35	● 20 10	● 20 40
Thun, S+W	● 17 50	● 18 06	● 18 20	● 18 35	● 19 05	● 19 35	● 20 10	● 20 40
Thun, Kleine Allmend	● 17 51	● 18 07	● 18 21	● 18 36	● 19 06	● 19 36	● 20 11	● 20 41
Thun, Zollhaus	● 17 53	● 18 09	● 18 23	● 18 38	● 19 08	● 19 38	● 20 13	● 20 43
Thierachern, unterer Schwand	● 17 55	● 18 11	● 18 25	● 18 40	● 19 10	● 19 40	● 20 15	● 20 45
Thierachern, mittlerer Schwand	● 17 56	● 18 12	● 18 26	● 18 41	● 19 11	● 19 41	● 20 16	● 20 46
Thierachern, Niesenstrasse	● 17 57	● 18 14	● 18 27	● 18 42	● 19 12	● 19 42	● 20 17	● 20 47
Thierachern, Oberer Schwand	● 17 58	● 18 15	● 18 28	● 18 43	● 19 13	● 19 43	● 20 18	● 20 48
Thierachern, Räbgass	● 17 59	● 18 16	● 18 29	● 18 44	● 19 14	● 19 44	● 20 18	● 20 48
Thierachern, Kirche	● 18 01	● 18 17	● 18 31	● 18 46	● 19 16	● 19 46	● 20 19	● 20 49
Thierachern, Egg	● 18 02	● 18 19	● 18 32	● 18 47	● 19 17	● 19 47	● 20 21	● 20 51
Thierachern, Wahlen	● 18 04	● 18 20	● 18 34	● 18 49	● 19 19	● 19 49	● 20 22	● 20 52
Thierachern, Sandbühl				● 18 50		● 19 50		● 20 53
Uebeschi, Weiersbühl				● 18 51		● 19 51		● 20 54
Uebeschi, Dorf				● 18 52		● 19 52		● 20 55
Uebeschi, Neubau				● 18 53		● 19 53		● 20 56
Uebeschi, Neurütti				● 18 53		● 19 53		● 20 56
Uebeschi, Dürrenbühl				● 18 54		● 19 54		● 20 57
Uebeschi, Kärselen			● 18 35					
Blumenstein, Secki			● 18 36	● 18 55		● 19 55		● 20 58
Blumenstein, Reckenbühl			● 18 36	● 18 55		● 19 55		● 20 58
Blumenstein, Lochmannsbühl			● 18 37	● 18 56		● 19 56		● 20 59
Blumenstein, Post			● 18 39	● 18 58		● 19 58		● 21 00
Blumenstein, Gemeindehaus								
Thierachern, Wegweiser		● 18 21			● 19 20		● 20 23	
Längenbühl, Weiermatt		● 18 22			● 19 21		● 20 24	
Längenbühl, Grizzlibär		● 18 23			● 19 22		● 20 25	
Längenbühl, Bach		● 18 24			● 19 23		● 20 26	
Forst b. Längenbühl, Breite		● 18 25			● 19 24		● 20 27	
Forst b. Längenbühl, Käserei		● 18 26			● 19 25		● 20 27	
Wattenwil, Rössli		● 18 27			● 19 26		● 20 29	
Wattenwil, Bären		● 18 28			● 19 27		● 20 29	
Wattenwil, Postgasse		● 18 30			● 19 28		● 20 31	
Wattenwil, Ey		● 18 31					● 20 32	
Wattenwil, Stockern		● 18 31					● 20 32	
Wattenwil, Lischen		● 18 32					● 20 33	
Wattenwil, Mettlen		● 18 33					● 20 34	
Blumenstein, Bad		● 18 35					● 20 36	
Blumenstein, Dorf		● 18 37					● 20 38	
Blumenstein, Bad								
Wattenwil, Mettlen								
Wattenwil, Lischen								
Wattenwil, Stockern								
Wattenwil, Ey								
Wattenwil, Postgasse								
Wattenwil, Bären								
Wattenwil, Rössli								
Forst b. Längenbühl, Käserei								
Forst b. Längenbühl, Breite								
Längenbühl, Bach								
Längenbühl, Grizzlibär								
Längenbühl, Weiermatt								
Thierachern, Wegweiser								

31.050 Thun - Uebeschi - Blumenstein - (Linie 50) 
Thun - Wattenwil - Blumenstein - (Linie 51) 

Stand: 21. Oktober 2019

Montag–Freitag ohne allg. Feiertage



	50052 <small> 11</small>	50054 <small> 11</small>	50056 <small> 11</small>	50058 <small> 12</small>
Thun, Bahnhof	● 21 07	● 22 07	● 23 07	● 0 01
Thun, Postbrücke	● 21 08	● 22 08	● 23 08	● 0 02
Thun, Guisanplatz	● 21 09	● 22 09	● 23 09	● 0 03
Thun, Hauptkaserne	● 21 10	● 22 10	● 23 10	● 0 04
Thun, Dufourkaserne	● 21 10	● 22 10	● 23 10	● 0 04
Thun, S+W	● 21 10	● 22 10	● 23 10	● 0 04
Thun, Kleine Allmend	● 21 11	● 22 11	● 23 11	● 0 05
Thun, Zollhaus	● 21 13	● 22 13	● 23 13	● 0 07
Thierachern, unterer Schwand	● 21 15	● 22 15	● 23 15	● 0 09
Thierachern, mittlerer Schwand	● 21 16	● 22 16	● 23 16	● 0 10
Thierachern, Niesenstrasse	● 21 17	● 22 17	● 23 17	● 0 11
Thierachern, Oberer Schwand	● 21 18	● 22 18	● 23 18	● 0 12
Thierachern, Räbgass	● 21 18	● 22 18	● 23 18	● 0 12
Thierachern, Kirche	● 21 19	● 22 19	● 23 19	● 0 13
Thierachern, Egg	● 21 21	● 22 21	● 23 21	● 0 15
Thierachern, Wahlen	● 21 22	● 22 22	● 23 22	● 0 16
Thierachern, Sandbühl	● 21 23	● 22 23	● 23 23	● 0 17
Uebeschi, Weiersbühl	● 21 24	● 22 24	● 23 24	● 0 18
Uebeschi, Dorf	● 21 25	● 22 25	● 23 25	● 0 19
Uebeschi, Neubau	● 21 26	● 22 26	● 23 26	● 0 20
Uebeschi, Neurütti	● 21 26	● 22 26	● 23 26	● 0 20
Uebeschi, Dürrenbühl	● 21 27	● 22 27	● 23 27	● 0 21
Uebeschi, Kärsele				
Blumenstein, Secki	● 21 28	● 22 28	● 23 28	● 0 22
Blumenstein, Reckenbühl	● 21 28	● 22 28	● 23 28	● 0 22
Blumenstein, Lochmannsbühl	● 21 29	● 22 29	● 23 29	● 0 23
Blumenstein, Post	● 21 30	● 22 30	● 23 30	● 0 24
Blumenstein, Gemeindehaus				
Thierachern, Wegweiser				
Längenbühl, Weiermatt				
Längenbühl, Grizzlibär				
Längenbühl, Bach				
Forst b. Längenbühl, Breite				
Forst b. Längenbühl, Käserei				
Wattenwil, Rössli				
Wattenwil, Bären				
Wattenwil, Postgasse				
Wattenwil, Ey				
Wattenwil, Stockern				
Wattenwil, Lischen				
Wattenwil, Mettlen				
Blumenstein, Bad				
Blumenstein, Dorf				● 0 25
Blumenstein, Bad				● 0 25
Wattenwil, Mettlen				● 0 27
Wattenwil, Lischen				● 0 27
Wattenwil, Stockern				● 0 28
Wattenwil, Ey				● 0 28
Wattenwil, Postgasse				● 0 30
Wattenwil, Bären				● 0 30
Wattenwil, Rössli				● 0 31
Forst b. Längenbühl, Käserei				● 0 32
Forst b. Längenbühl, Breite				● 0 33
Längenbühl, Bach				● 0 34
Längenbühl, Grizzlibär				● 0 35
Längenbühl, Weiermatt				● 0 36
Thierachern, Wegweiser				● 0 37

31.050 Blumenstein - Uebeschi - Thun - (Linie 50) 
Blumenstein - Wattenwil - Thun - (Linie 51) 

Stand: 21. Oktober 2019

Montag–Freitag ohne allg. Feiertage

	50001	51001	50003	50005	51007	50009	50011	51009 <small>13</small>
Blumenstein, Post	● 5 27		● 5 59			● 6 33		
Blumenstein, Lochmannsbühl	● 5 27		● 5 59			● 6 33		
Blumenstein, Reckenbühl	● 5 28		● 6 00			● 6 34		
Blumenstein, Secki	● 5 28		● 6 00			● 6 34		
Uebeschi, Dürrenbühl	● 5 29		● 6 01			● 6 35		
Uebeschi, Neurütti	● 5 30		● 6 02			● 6 36		
Uebeschi, Neubau	● 5 31		● 6 03			● 6 37		
Uebeschi, Dorf	● 5 32		● 6 04			● 6 38		
Uebeschi, Weiersbühl	● 5 33		● 6 05			● 6 39		
Thierachern, Sandbühl	● 5 34		● 6 06			● 6 40		
Uebeschi, Kärselen								
Blumenstein, Dorf					● 6 21			● 6 50
Blumenstein, Bad					● 6 21			● 6 50
Wattenwil, Mettlen					● 6 23			● 6 52
Wattenwil, Lischen					● 6 23			● 6 52
Wattenwil, Stockern					● 6 24			● 6 53
Wattenwil, Ey					● 6 25			● 6 54
Wattenwil, Postgasse					● 6 28			● 6 57
Wattenwil, Postgasse		● 5 57			● 6 28			● 6 58
Wattenwil, Bären		● 5 57			● 6 28			● 6 58
Wattenwil, Rössli		● 5 58			● 6 29			● 6 59
Forst b. Längenbühl, Käseerei		● 6 00			● 6 31			● 7 01
Forst b. Längenbühl, Breite		● 6 00			● 6 32			● 7 02
Längenbühl, Bach		● 6 01			● 6 33			● 7 03
Längenbühl, Grizzlibär		● 6 02			● 6 33			● 7 03
Längenbühl, Weiermatt		● 6 03			● 6 35			● 7 05
Thierachern, Wegweiser		● 6 04			● 6 36			● 7 06
Thierachern, Wahlen	● 5 36	● 6 07	● 6 08	● 6 23	● 6 38	● 6 42	● 6 53	● 7 08
Thierachern, Egg	● 5 37		● 6 09	● 6 24	● 6 39	● 6 43	● 6 54	● 7 09
Thierachern, Kirche	● 5 38		● 6 10	● 6 25	● 6 40	● 6 44	● 6 55	● 7 10
Thierachern, Räbgass	● 5 40		● 6 12	● 6 27	● 6 42	● 6 46	● 6 57	● 7 12
Thierachern, Oberer Schwand	● 5 41		● 6 13	● 6 28	● 6 43	● 6 47	● 6 58	● 7 13
Thierachern, Niesenstrasse	● 5 42		● 6 14	● 6 29	● 6 44		● 6 59	● 7 14
Thierachern, mittlerer Schwand	● 5 43		● 6 15	● 6 30	● 6 45		● 7 00	● 7 15
Thierachern, unterer Schwand	● 5 44		● 6 16	● 6 31	● 6 46		● 7 01	● 7 16
Thun, Zollhaus	● 5 47		● 6 19	● 6 34	● 6 49	● 6 49	● 7 04	● 7 19
Thun, Kleine Allmend	● 5 49		● 6 21	● 6 36	● 6 51	● 6 51	● 7 06	● 7 21
Thun, S+W	● 5 49		● 6 21	● 6 36	● 6 51	● 6 51	● 7 06	● 7 21
Thun, Dufourkaserne	● 5 50		● 6 22	● 6 37	● 6 52	● 6 52	● 7 07	● 7 22
Thun, Hauptkaserne	● 5 50		● 6 22	● 6 37	● 6 52	● 6 52	● 7 07	● 7 22
Thun, Guisanplatz	● 5 51		● 6 23	● 6 38	● 6 53	● 6 53	● 7 08	● 7 23
Thun, Postbrücke	● 5 52		● 6 24	● 6 39	● 6 54	● 6 54	● 7 09	● 7 24
Thun, Bahnhof	● 5 55		● 6 27	● 6 42	● 6 57	● 6 57	● 7 12	● 7 27

31.050 Blumenstein - Uebeschi - Thun - (Linie 50) 
Blumenstein - Wattenwil - Thun - (Linie 51) 

Stand: 21. Oktober 2019

Montag–Freitag ohne allg. Feiertage

	50015	51011	50017	51015	50021	51019	50023	51021
Blumenstein, Post	● 7 03		● 7 59		● 8 59		● 9 59	
Blumenstein, Lochmannsbühl	● 7 03		● 7 59		● 8 59		● 9 59	
Blumenstein, Reckenbühl	● 7 04		● 8 00		● 9 00		● 10 00	
Blumenstein, Secki	● 7 04		● 8 00		● 9 00		● 10 00	
Uebeschi, Dürrenbühl	● 7 05		● 8 01		● 9 01		● 10 01	
Uebeschi, Neurütti	● 7 06		● 8 02		● 9 02		● 10 02	
Uebeschi, Neubau	● 7 07		● 8 03		● 9 03		● 10 03	
Uebeschi, Dorf	● 7 08		● 8 04		● 9 04		● 10 04	
Uebeschi, Weiersbühl	● 7 09		● 8 05		● 9 05		● 10 05	
Thierachern, Sandbühl	● 7 10		● 8 06		● 9 06		● 10 06	
Uebeschi, Kärsele								
Blumenstein, Dorf								
Blumenstein, Bad								
Wattenwil, Mettlen								
Wattenwil, Lischen								
Wattenwil, Stockern								
Wattenwil, Ey								
Wattenwil, Postgasse								
Wattenwil, Postgasse		● 7 28		● 8 28		● 9 29		● 10 28
Wattenwil, Bären		● 7 28		● 8 28		● 9 29		● 10 28
Wattenwil, Rössli		● 7 29		● 8 29		● 9 30		● 10 29
Forst b. Längenbühl, Käseerei		● 7 31		● 8 31		● 9 32		● 10 31
Forst b. Längenbühl, Breite		● 7 32		● 8 32		● 9 32		● 10 32
Längenbühl, Bach		● 7 33		● 8 33		● 9 33		● 10 33
Längenbühl, Grizzlibär		● 7 33		● 8 33		● 9 34		● 10 33
Längenbühl, Weiermatt		● 7 35		● 8 35		● 9 35		● 10 35
Thierachern, Wegweiser		● 7 36		● 8 36		● 9 36		● 10 36
Thierachern, Wahlen	● 7 12	● 7 38	● 8 08	● 8 38	● 9 08	● 9 38	● 10 08	● 10 38
Thierachern, Egg	● 7 13	● 7 39	● 8 09	● 8 39	● 9 09	● 9 39	● 10 09	● 10 39
Thierachern, Kirche	● 7 14	● 7 40	● 8 10	● 8 40	● 9 10	● 9 40	● 10 10	● 10 40
Thierachern, Rägass	● 7 16	● 7 42	● 8 12	● 8 42	● 9 12	● 9 42	● 10 12	● 10 42
Thierachern, Oberer Schwand	● 7 17	● 7 43	● 8 13	● 8 43	● 9 13	● 9 43	● 10 13	● 10 43
Thierachern, Niesenstrasse		● 7 44	● 8 14	● 8 44	● 9 14	● 9 44	● 10 14	● 10 44
Thierachern, mittlerer Schwand		● 7 45	● 8 15	● 8 45	● 9 15	● 9 45	● 10 15	● 10 45
Thierachern, unterer Schwand		● 7 46	● 8 16	● 8 46	● 9 16	● 9 46	● 10 16	● 10 46
Thun, Zollhaus	● 7 19	● 7 49	● 8 19	● 8 49	● 9 19	● 9 49	● 10 19	● 10 49
Thun, Kleine Allmend	● 7 21	● 7 51	● 8 21	● 8 51	● 9 21	● 9 51	● 10 21	● 10 51
Thun, S+W	● 7 21	● 7 51	● 8 21	● 8 51	● 9 21	● 9 51	● 10 21	● 10 51
Thun, Dufourkaserne	● 7 22	● 7 52	● 8 22	● 8 52	● 9 22	● 9 52	● 10 22	● 10 52
Thun, Hauptkaserne	● 7 22	● 7 52	● 8 22	● 8 52	● 9 22	● 9 52	● 10 22	● 10 52
Thun, Guisanplatz	● 7 23	● 7 53	● 8 23	● 8 53	● 9 23	● 9 53	● 10 23	● 10 53
Thun, Postbrücke	● 7 24	● 7 54	● 8 24	● 8 54	● 9 24	● 9 54	● 10 24	● 10 54
Thun, Bahnhof	● 7 27	● 7 57	● 8 27	● 8 57	● 9 27	● 9 57	● 10 27	● 10 57

31.050 Blumenstein - Uebeschi - Thun - (Linie 50) 
Blumenstein - Wattenwil - Thun - (Linie 51) 

Stand: 21. Oktober 2019

Montag–Freitag ohne allg. Feiertage

	50027	51027	50029	51031	50033	51035	50039	51041
Blumenstein, Post	● 10 59		● 11 59		● 12 59		● 13 59	
Blumenstein, Lochmannsbühl	● 10 59		● 11 59		● 12 59		● 13 59	
Blumenstein, Reckenbühl	● 11 00		● 12 00		● 13 00		● 14 00	
Blumenstein, Secki	● 11 00		● 12 00		● 13 00		● 14 00	
Uebeschi, Dürrenbühl	● 11 01		● 12 01		● 13 01		● 14 01	
Uebeschi, Neurütti	● 11 02		● 12 02		● 13 02		● 14 02	
Uebeschi, Neubau	● 11 03		● 12 03		● 13 03		● 14 03	
Uebeschi, Dorf	● 11 04		● 12 04		● 13 04		● 14 04	
Uebeschi, Weiersbühl	● 11 05		● 12 05		● 13 05		● 14 05	
Thierachern, Sandbühl	● 11 06		● 12 06		● 13 06		● 14 06	
Uebeschi, Karselen								
Blumenstein, Dorf								
Blumenstein, Bad								
Wattenwil, Mettlen								
Wattenwil, Lischen								
Wattenwil, Stockern								
Wattenwil, Ey								
Wattenwil, Postgasse								
Wattenwil, Postgasse		● 11 28		● 12 28		● 13 28		● 14 28
Wattenwil, Bären		● 11 28		● 12 28		● 13 28		● 14 28
Wattenwil, Rössli		● 11 29		● 12 29		● 13 29		● 14 29
Forst b. Längenbühl, Käseerei		● 11 31		● 12 31		● 13 31		● 14 31
Forst b. Längenbühl, Breite		● 11 32		● 12 32		● 13 32		● 14 32
Längenbühl, Bach		● 11 33		● 12 33		● 13 33		● 14 33
Längenbühl, Grizzlibär		● 11 33		● 12 33		● 13 33		● 14 33
Längenbühl, Weiermatt		● 11 35		● 12 35		● 13 35		● 14 35
Thierachern, Wegweiser		● 11 36		● 12 36		● 13 36		● 14 36
Thierachern, Wahlen	● 11 08	● 11 38	● 12 08	● 12 38	● 13 08	● 13 38	● 14 08	● 14 38
Thierachern, Egg	● 11 09	● 11 39	● 12 09	● 12 39	● 13 09	● 13 39	● 14 09	● 14 39
Thierachern, Kirche	● 11 10	● 11 40	● 12 10	● 12 40	● 13 10	● 13 40	● 14 10	● 14 40
Thierachern, Rägass	● 11 12	● 11 42	● 12 12	● 12 42	● 13 12	● 13 42	● 14 12	● 14 42
Thierachern, Oberer Schwand	● 11 13	● 11 43	● 12 13	● 12 43	● 13 13	● 13 43	● 14 13	● 14 43
Thierachern, Niesenstrasse	● 11 14	● 11 44	● 12 14	● 12 44	● 13 14	● 13 44	● 14 14	● 14 44
Thierachern, mittlerer Schwand	● 11 15	● 11 45	● 12 15	● 12 45	● 13 15	● 13 45	● 14 15	● 14 45
Thierachern, unterer Schwand	● 11 16	● 11 46	● 12 16	● 12 46	● 13 16	● 13 46	● 14 16	● 14 46
Thun, Zollhaus	● 11 19	● 11 49	● 12 19	● 12 49	● 13 19	● 13 49	● 14 19	● 14 49
Thun, Kleine Allmend	● 11 21	● 11 51	● 12 21	● 12 51	● 13 21	● 13 51	● 14 21	● 14 51
Thun, S+W	● 11 21	● 11 51	● 12 21	● 12 51	● 13 21	● 13 51	● 14 21	● 14 51
Thun, Dufourkaserne	● 11 22	● 11 52	● 12 22	● 12 52	● 13 22	● 13 52	● 14 22	● 14 52
Thun, Hauptkaserne	● 11 22	● 11 52	● 12 22	● 12 52	● 13 22	● 13 52	● 14 22	● 14 52
Thun, Guisanplatz	● 11 23	● 11 53	● 12 23	● 12 53	● 13 23	● 13 53	● 14 23	● 14 53
Thun, Postbrücke	● 11 24	● 11 54	● 12 24	● 12 54	● 13 24	● 13 54	● 14 24	● 14 54
Thun, Bahnhof	● 11 27	● 11 57	● 12 27	● 12 57	● 13 27	● 13 57	● 14 27	● 14 57

31.050 Blumenstein - Uebeschi - Thun - (Linie 50) 
Blumenstein - Wattenwil - Thun - (Linie 51) 

Stand: 21. Oktober 2019

Montag–Freitag ohne allg. Feiertage

	50041	51045	50045	51051	50053	51057	50055	50059
Blumenstein, Post	● 14 59		● 15 59		● 16 59		● 17 37	● 17 59
Blumenstein, Lochmannsbühl	● 14 59		● 15 59		● 16 59		● 17 37	● 17 59
Blumenstein, Reckenbühl	● 15 00		● 16 00		● 17 00		● 17 38	● 18 00
Blumenstein, Secki	● 15 00		● 16 00		● 17 00		● 17 38	● 18 00
Uebeschi, Dürrenbühl	● 15 01		● 16 01		● 17 01			● 18 01
Uebeschi, Neurütti	● 15 02		● 16 02		● 17 02			● 18 02
Uebeschi, Neubau	● 15 03		● 16 03		● 17 03			● 18 03
Uebeschi, Dorf	● 15 04		● 16 04		● 17 04			● 18 04
Uebeschi, Weiersbühl	● 15 05		● 16 05		● 17 05			● 18 05
Thierachern, Sandbühl	● 15 06		● 16 06		● 17 06			● 18 06
Uebeschi, Kärselen							● 17 39	
Blumenstein, Dorf								
Blumenstein, Bad								
Wattenwil, Mettlen								
Wattenwil, Lischen								
Wattenwil, Stockern								
Wattenwil, Ey								
Wattenwil, Postgasse								
Wattenwil, Postgasse		● 15 28		● 16 28		● 17 28		
Wattenwil, Bären		● 15 28		● 16 28		● 17 28		
Wattenwil, Rössli		● 15 29		● 16 29		● 17 29		
Forst b. Längenbühl, Käseerei		● 15 31		● 16 31		● 17 31		
Forst b. Längenbühl, Breite		● 15 32		● 16 32		● 17 32		
Längenbühl, Bach		● 15 33		● 16 33		● 17 33		
Längenbühl, Grizzlibär		● 15 33		● 16 33		● 17 33		
Längenbühl, Weiermatt		● 15 35		● 16 35		● 17 35		
Thierachern, Wegweiser		● 15 36		● 16 36		● 17 36		
Thierachern, Wahlen	● 15 08	● 15 38	● 16 08	● 16 38	● 17 08	● 17 38	● 17 41	● 18 08
Thierachern, Egg	● 15 09	● 15 39	● 16 09	● 16 39	● 17 09	● 17 39	● 17 42	● 18 09
Thierachern, Kirche	● 15 10	● 15 40	● 16 10	● 16 40	● 17 10	● 17 40	● 17 43	● 18 10
Thierachern, Rägass	● 15 12	● 15 42	● 16 12	● 16 42	● 17 12	● 17 42	● 17 45	● 18 12
Thierachern, Oberer Schwand	● 15 13	● 15 43	● 16 13	● 16 43	● 17 13	● 17 43	● 17 46	● 18 13
Thierachern, Niesenstrasse	● 15 14	● 15 44	● 16 14	● 16 44	● 17 14	● 17 44		● 18 14
Thierachern, mittlerer Schwand	● 15 15	● 15 45	● 16 15	● 16 45	● 17 15	● 17 45		● 18 15
Thierachern, unterer Schwand	● 15 16	● 15 46	● 16 16	● 16 46	● 17 16	● 17 46		● 18 16
Thun, Zollhaus	● 15 19	● 15 49	● 16 19	● 16 49	● 17 19	● 17 49	● 17 48	● 18 19
Thun, Kleine Allmend	● 15 21	● 15 51	● 16 21	● 16 51	● 17 21	● 17 51	● 17 50	● 18 21
Thun, S+W	● 15 21	● 15 51	● 16 21	● 16 51	● 17 21	● 17 51	● 17 50	● 18 21
Thun, Dufourkaserne	● 15 22	● 15 52	● 16 22	● 16 52	● 17 22	● 17 52	● 17 51	● 18 22
Thun, Hauptkaserne	● 15 22	● 15 52	● 16 22	● 16 52	● 17 22	● 17 52	● 17 51	● 18 22
Thun, Guisanplatz	● 15 23	● 15 53	● 16 23	● 16 53	● 17 23	● 17 53	● 17 52	● 18 23
Thun, Postbrücke	● 15 24	● 15 54	● 16 24	● 16 54	● 17 24	● 17 54	● 17 53	● 18 24
Thun, Bahnhof	● 15 27	● 15 57	● 16 27	● 16 57	● 17 27	● 17 57	● 17 56	● 18 27

31.050 Blumenstein - Uebeschi - Thun - (Linie 50) 
Blumenstein - Wattenwil - Thun - (Linie 51) 

Stand: 21. Oktober 2019

Montag–Freitag ohne allg. Feiertage

	50061	51063	50063	51071	51073	51075	51079
Blumenstein, Post	● 18 59		● 19 59		● 21 30	● 22 30	● 23 30
Blumenstein, Lochmannsbühl	● 18 59		● 19 59				
Blumenstein, Reckenbühl	● 19 00		● 20 00				
Blumenstein, Secki	● 19 00		● 20 00				
Uebeschi, Dürrenbühl	● 19 01		● 20 01				
Uebeschi, Neurütti	● 19 02		● 20 02				
Uebeschi, Neubau	● 19 03		● 20 03				
Uebeschi, Dorf	● 19 04		● 20 04				
Uebeschi, Weiersbühl	● 19 05		● 20 05				
Thierachern, Sandbühl	● 19 06		● 20 06				
Uebeschi, Karselen							
Blumenstein, Dorf				● 20 27	● 21 31	● 22 31	● 23 31
Blumenstein, Bad				● 20 27	● 21 31	● 22 31	● 23 31
Wattenwil, Mettlen				● 20 29	● 21 33	● 22 33	● 23 33
Wattenwil, Lischen				● 20 29	● 21 33	● 22 33	● 23 33
Wattenwil, Stockern				● 20 30	● 21 34	● 22 34	● 23 34
Wattenwil, Ey				● 20 30	● 21 34	● 22 34	● 23 34
Wattenwil, Postgasse				● 20 32	● 21 36	● 22 36	● 23 36
Wattenwil, Postgasse		● 19 29		● 20 32	● 21 36	● 22 36	● 23 36
Wattenwil, Bären		● 19 29		● 20 32	● 21 36	● 22 36	● 23 36
Wattenwil, Rössli		● 19 30		● 20 33	● 21 37	● 22 37	● 23 37
Forst b. Längenbühl, Käserei		● 19 32		● 20 34	● 21 38	● 22 38	● 23 38
Forst b. Längenbühl, Breite		● 19 32		● 20 35	● 21 39	● 22 39	● 23 39
Längenbühl, Bach		● 19 33		● 20 36	● 21 40	● 22 40	● 23 40
Längenbühl, Grizzlibär		● 19 34		● 20 37	● 21 41	● 22 41	● 23 41
Längenbühl, Weiermatt		● 19 35		● 20 38	● 21 42	● 22 42	● 23 42
Thierachern, Wegweiser		● 19 36		● 20 39	● 21 43	● 22 43	● 23 43
Thierachern, Wahlen	● 19 08	● 19 38	● 20 08	● 20 41	● 21 45	● 22 45	● 23 45
Thierachern, Egg	● 19 09	● 19 39	● 20 09	● 20 41	● 21 45	● 22 45	● 23 45
Thierachern, Kirche	● 19 10	● 19 40	● 20 10	● 20 43	● 21 47	● 22 47	● 23 47
Thierachern, Rägass	● 19 12	● 19 42	● 20 12	● 20 44	● 21 48	● 22 48	● 23 48
Thierachern, Oberer Schwand	● 19 13	● 19 43	● 20 13	● 20 45	● 21 49	● 22 49	● 23 49
Thierachern, Niesenstrasse	● 19 14	● 19 44	● 20 14	● 20 46			
Thierachern, mittlerer Schwand	● 19 15	● 19 45	● 20 15	● 20 47			
Thierachern, unterer Schwand	● 19 16	● 19 46	● 20 16	● 20 48			
Thun, Zollhaus	● 19 19	● 19 49	● 20 19	● 20 50	● 21 50	● 22 50	● 23 50
Thun, Kleine Allmend	● 19 21	● 19 51	● 20 21	● 20 52	● 21 52	● 22 52	● 23 52
Thun, S+W	● 19 21	● 19 51	● 20 21	● 20 52	● 21 52	● 22 52	● 23 52
Thun, Dufourkaserne	● 19 22	● 19 52	● 20 22	● 20 53	● 21 53	● 22 53	● 23 53
Thun, Hauptkaserne	● 19 22	● 19 52	● 20 22	● 20 53	● 21 53	● 22 53	● 23 53
Thun, Guisanplatz	● 19 23	● 19 53	● 20 23	● 20 54	● 21 54	● 22 54	● 23 54
Thun, Postbrücke	● 19 24	● 19 54	● 20 24	● 20 55	● 21 55	● 22 55	● 23 55
Thun, Bahnhof	● 19 27	● 19 57	● 20 27	● 20 57	● 21 57	● 22 57	● 23 57

31.050 Thun - Uebeschi - Blumenstein - (Linie 50) 
Thun - Wattenwil - Blumenstein - (Linie 51) 

Stand: 21. Oktober 2019

Samstage ohne allg. Feiertage

	50004	51000	50006	51006	50008	51010	50010	51012
Thun, Bahnhof	● 6 31	● 7 01	● 7 31	● 8 01	● 8 31	● 9 01	● 9 31	● 10 01
Thun, Postbrücke	● 6 33	● 7 03	● 7 33	● 8 03	● 8 33	● 9 03	● 9 33	● 10 03
Thun, Guisanplatz	● 6 33	● 7 03	● 7 33	● 8 03	● 8 33	● 9 03	● 9 33	● 10 03
Thun, Hauptkaserne	● 6 34	● 7 04	● 7 34	● 8 04	● 8 34	● 9 04	● 9 34	● 10 04
Thun, Dufourkaserne	● 6 35	● 7 05	● 7 35	● 8 05	● 8 35	● 9 05	● 9 35	● 10 05
Thun, S+W	● 6 35	● 7 05	● 7 35	● 8 05	● 8 35	● 9 05	● 9 35	● 10 05
Thun, Kleine Allmend	● 6 36	● 7 06	● 7 36	● 8 06	● 8 36	● 9 06	● 9 36	● 10 06
Thun, Zollhaus	● 6 38	● 7 08	● 7 38	● 8 08	● 8 38	● 9 08	● 9 38	● 10 08
Thierachern, unterer Schwand		● 7 10	● 7 40	● 8 10	● 8 40	● 9 10	● 9 40	● 10 10
Thierachern, mittlerer Schwand		● 7 11	● 7 41	● 8 11	● 8 41	● 9 11	● 9 41	● 10 11
Thierachern, Niesenstrasse		● 7 12	● 7 42	● 8 12	● 8 42	● 9 12	● 9 42	● 10 12
Thierachern, Oberer Schwand	● 6 40	● 7 13	● 7 43	● 8 13	● 8 43	● 9 13	● 9 43	● 10 13
Thierachern, Räbgass	● 6 41	● 7 14	● 7 44	● 8 14	● 8 44	● 9 14	● 9 44	● 10 14
Thierachern, Kirche	● 6 43	● 7 16	● 7 46	● 8 16	● 8 46	● 9 16	● 9 46	● 10 16
Thierachern, Egg	● 6 44	● 7 17	● 7 47	● 8 17	● 8 47	● 9 17	● 9 47	● 10 17
Thierachern, Wahlen	● 6 46	● 7 19	● 7 49	● 8 19	● 8 49	● 9 19	● 9 49	● 10 19
Thierachern, Sandbühl	● 6 47		● 7 50		● 8 50		● 9 50	
Uebeschi, Weiersbühl	● 6 48		● 7 51		● 8 51		● 9 51	
Uebeschi, Dorf	● 6 49		● 7 52		● 8 52		● 9 52	
Uebeschi, Neubau	● 6 50		● 7 53		● 8 53		● 9 53	
Uebeschi, Neurütti	● 6 50		● 7 53		● 8 53		● 9 53	
Uebeschi, Dürrenbühl	● 6 51		● 7 54		● 8 54		● 9 54	
Uebeschi, Kärselen								
Blumenstein, Secki	● 6 52		● 7 55		● 8 55		● 9 55	
Blumenstein, Reckenbühl	● 6 52		● 7 55		● 8 55		● 9 55	
Blumenstein, Lochmannsbühl	● 6 53		● 7 56		● 8 56		● 9 56	
Blumenstein, Post	● 6 55		● 7 58		● 8 58		● 9 58	
Blumenstein, Gemeindehaus								
Thierachern, Wegweiser		● 7 20		● 8 20		● 9 20		● 10 20
Längenbühl, Weiermatt		● 7 21		● 8 21		● 9 21		● 10 21
Längenbühl, Grizzlibär		● 7 22		● 8 22		● 9 22		● 10 22
Längenbühl, Bach		● 7 23		● 8 23		● 9 23		● 10 23
Forst b. Längenbühl, Breite		● 7 24		● 8 24		● 9 24		● 10 24
Forst b. Längenbühl, Käserei		● 7 25		● 8 25		● 9 25		● 10 25
Wattenwil, Rössli		● 7 26		● 8 26		● 9 26		● 10 26
Wattenwil, Bären		● 7 27		● 8 27		● 9 27		● 10 27
Wattenwil, Postgasse		● 7 28		● 8 28		● 9 28		● 10 28
Wattenwil, Ey								
Wattenwil, Stockern								
Wattenwil, Lischen								
Wattenwil, Mettlen								
Blumenstein, Bad								
Blumenstein, Dorf								
Blumenstein, Bad								
Wattenwil, Mettlen								
Wattenwil, Lischen								
Wattenwil, Stockern								
Wattenwil, Ey								
Wattenwil, Postgasse								
Wattenwil, Bären								
Wattenwil, Rössli								
Forst b. Längenbühl, Käserei								
Forst b. Längenbühl, Breite								
Längenbühl, Bach								
Längenbühl, Grizzlibär								
Längenbühl, Weiermatt								
Thierachern, Wegweiser								

31.050 Thun - Uebeschi - Blumenstein - (Linie 50) 
Thun - Wattenwil - Blumenstein - (Linie 51) 

Stand: 21. Oktober 2019

Samstage ohne allg. Feiertage

	50012	51016	50016	51022	50020	51026	50022	51032
Thun, Bahnhof	● 10 31	● 11 01	● 11 31	● 12 01	● 12 31	● 13 01	● 13 31	● 14 01
Thun, Postbrücke	● 10 33	● 11 03	● 11 33	● 12 03	● 12 33	● 13 03	● 13 33	● 14 03
Thun, Guisanplatz	● 10 33	● 11 03	● 11 33	● 12 03	● 12 33	● 13 03	● 13 33	● 14 03
Thun, Hauptkaserne	● 10 34	● 11 04	● 11 34	● 12 04	● 12 34	● 13 04	● 13 34	● 14 04
Thun, Dufourkaserne	● 10 35	● 11 05	● 11 35	● 12 05	● 12 35	● 13 05	● 13 35	● 14 05
Thun, S+W	● 10 35	● 11 05	● 11 35	● 12 05	● 12 35	● 13 05	● 13 35	● 14 05
Thun, Kleine Allmend	● 10 36	● 11 06	● 11 36	● 12 06	● 12 36	● 13 06	● 13 36	● 14 06
Thun, Zollhaus	● 10 38	● 11 08	● 11 38	● 12 08	● 12 38	● 13 08	● 13 38	● 14 08
Thierachern, unterer Schwand	● 10 40	● 11 10	● 11 40	● 12 10	● 12 40	● 13 10	● 13 40	● 14 10
Thierachern, mittlerer Schwand	● 10 41	● 11 11	● 11 41	● 12 11	● 12 41	● 13 11	● 13 41	● 14 11
Thierachern, Niesenstrasse	● 10 42	● 11 12	● 11 42	● 12 12	● 12 42	● 13 12	● 13 42	● 14 12
Thierachern, Oberer Schwand	● 10 43	● 11 13	● 11 43	● 12 13	● 12 43	● 13 13	● 13 43	● 14 13
Thierachern, Räbgass	● 10 44	● 11 14	● 11 44	● 12 14	● 12 44	● 13 14	● 13 44	● 14 14
Thierachern, Kirche	● 10 46	● 11 16	● 11 46	● 12 16	● 12 46	● 13 16	● 13 46	● 14 16
Thierachern, Egg	● 10 47	● 11 17	● 11 47	● 12 17	● 12 47	● 13 17	● 13 47	● 14 17
Thierachern, Wahlen	● 10 49	● 11 19	● 11 49	● 12 19	● 12 49	● 13 19	● 13 49	● 14 19
Thierachern, Sandbühl	● 10 50		● 11 50		● 12 50		● 13 50	
Uebeschi, Weiersbühl	● 10 51		● 11 51		● 12 51		● 13 51	
Uebeschi, Dorf	● 10 52		● 11 52		● 12 52		● 13 52	
Uebeschi, Neubau	● 10 53		● 11 53		● 12 53		● 13 53	
Uebeschi, Neurütti	● 10 53		● 11 53		● 12 53		● 13 53	
Uebeschi, Dürrenbühl	● 10 54		● 11 54		● 12 54		● 13 54	
Uebeschi, Kärselen								
Blumenstein, Secki	● 10 55		● 11 55		● 12 55		● 13 55	
Blumenstein, Reckenbühl	● 10 55		● 11 55		● 12 55		● 13 55	
Blumenstein, Lochmannsbühl	● 10 56		● 11 56		● 12 56		● 13 56	
Blumenstein, Post	● 10 58		● 11 58		● 12 58		● 13 58	
Blumenstein, Gemeindehaus								
Thierachern, Wegweiser		● 11 20		● 12 20		● 13 20		● 14 20
Längenbühl, Weiermatt		● 11 21		● 12 21		● 13 21		● 14 21
Längenbühl, Grizzlibär		● 11 22		● 12 22		● 13 22		● 14 22
Längenbühl, Bach		● 11 23		● 12 23		● 13 23		● 14 23
Forst b. Längenbühl, Breite		● 11 24		● 12 24		● 13 24		● 14 24
Forst b. Längenbühl, Käserei		● 11 25		● 12 25		● 13 25		● 14 25
Wattenwil, Rössli		● 11 26		● 12 26		● 13 26		● 14 26
Wattenwil, Bären		● 11 27		● 12 27		● 13 27		● 14 27
Wattenwil, Postgasse		● 11 28		● 12 28		● 13 28		● 14 28
Wattenwil, Ey								
Wattenwil, Stockern								
Wattenwil, Lischen								
Wattenwil, Mettlen								
Blumenstein, Bad								
Blumenstein, Dorf								
Blumenstein, Bad								
Wattenwil, Mettlen								
Wattenwil, Lischen								
Wattenwil, Stockern								
Wattenwil, Ey								
Wattenwil, Postgasse								
Wattenwil, Bären								
Wattenwil, Rössli								
Forst b. Längenbühl, Käserei								
Forst b. Längenbühl, Breite								
Längenbühl, Bach								
Längenbühl, Grizzlibär								
Längenbühl, Weiermatt								
Thierachern, Wegweiser								

31.050 Thun - Uebeschi - Blumenstein - (Linie 50) 
Thun - Wattenwil - Blumenstein - (Linie 51) 

Stand: 21. Oktober 2019

Samstage ohne allg. Feiertage

	50024	51036	50028	51040	50032	51044	50036	51050
Thun, Bahnhof	● 14 31	● 15 01	● 15 31	● 16 01	● 16 31	● 17 01	● 17 31	● 18 01
Thun, Postbrücke	● 14 33	● 15 03	● 15 33	● 16 03	● 16 33	● 17 03	● 17 33	● 18 03
Thun, Guisanplatz	● 14 33	● 15 03	● 15 33	● 16 03	● 16 33	● 17 03	● 17 33	● 18 03
Thun, Hauptkaserne	● 14 34	● 15 04	● 15 34	● 16 04	● 16 34	● 17 04	● 17 34	● 18 04
Thun, Dufourkaserne	● 14 35	● 15 05	● 15 35	● 16 05	● 16 35	● 17 05	● 17 35	● 18 05
Thun, S+W	● 14 35	● 15 05	● 15 35	● 16 05	● 16 35	● 17 05	● 17 35	● 18 05
Thun, Kleine Allmend	● 14 36	● 15 06	● 15 36	● 16 06	● 16 36	● 17 06	● 17 36	● 18 06
Thun, Zollhaus	● 14 38	● 15 08	● 15 38	● 16 08	● 16 38	● 17 08	● 17 38	● 18 08
Thierachern, unterer Schwand	● 14 40	● 15 10	● 15 40	● 16 10	● 16 40	● 17 10	● 17 40	● 18 10
Thierachern, mittlerer Schwand	● 14 41	● 15 11	● 15 41	● 16 11	● 16 41	● 17 11	● 17 41	● 18 11
Thierachern, Niesenstrasse	● 14 42	● 15 12	● 15 42	● 16 12	● 16 42	● 17 12	● 17 42	● 18 12
Thierachern, Oberer Schwand	● 14 43	● 15 13	● 15 43	● 16 13	● 16 43	● 17 13	● 17 43	● 18 13
Thierachern, Räbgass	● 14 44	● 15 14	● 15 44	● 16 14	● 16 44	● 17 14	● 17 44	● 18 14
Thierachern, Kirche	● 14 46	● 15 16	● 15 46	● 16 16	● 16 46	● 17 16	● 17 46	● 18 16
Thierachern, Egg	● 14 47	● 15 17	● 15 47	● 16 17	● 16 47	● 17 17	● 17 47	● 18 17
Thierachern, Wahlen	● 14 49	● 15 19	● 15 49	● 16 19	● 16 49	● 17 19	● 17 49	● 18 19
Thierachern, Sandbühl	● 14 50		● 15 50		● 16 50		● 17 50	
Uebeschi, Weiersbühl	● 14 51		● 15 51		● 16 51		● 17 51	
Uebeschi, Dorf	● 14 52		● 15 52		● 16 52		● 17 52	
Uebeschi, Neubau	● 14 53		● 15 53		● 16 53		● 17 53	
Uebeschi, Neurütti	● 14 53		● 15 53		● 16 53		● 17 53	
Uebeschi, Dürrenbühl	● 14 54		● 15 54		● 16 54		● 17 54	
Uebeschi, Kärsele								
Blumenstein, Secki	● 14 55		● 15 55		● 16 55		● 17 55	
Blumenstein, Reckenbühl	● 14 55		● 15 55		● 16 55		● 17 55	
Blumenstein, Lochmannsbühl	● 14 56		● 15 56		● 16 56		● 17 56	
Blumenstein, Post	● 14 58		● 15 58		● 16 58		● 17 58	
Blumenstein, Gemeindehaus								
Thierachern, Wegweiser		● 15 20		● 16 20		● 17 20		● 18 20
Längenbühl, Weiermatt		● 15 21		● 16 21		● 17 21		● 18 21
Längenbühl, Grizzlibär		● 15 22		● 16 22		● 17 22		● 18 22
Längenbühl, Bach		● 15 23		● 16 23		● 17 23		● 18 23
Forst b. Längenbühl, Breite		● 15 24		● 16 24		● 17 24		● 18 24
Forst b. Längenbühl, Käserei		● 15 25		● 16 25		● 17 25		● 18 25
Wattenwil, Rössli		● 15 26		● 16 26		● 17 26		● 18 26
Wattenwil, Bären		● 15 27		● 16 27		● 17 27		● 18 27
Wattenwil, Postgasse		● 15 28		● 16 28		● 17 28		● 18 28
Wattenwil, Ey								
Wattenwil, Stockern								
Wattenwil, Lischen								
Wattenwil, Mettlen								
Blumenstein, Bad								
Blumenstein, Dorf								
Blumenstein, Bad								
Wattenwil, Mettlen								
Wattenwil, Lischen								
Wattenwil, Stockern								
Wattenwil, Ey								
Wattenwil, Postgasse								
Wattenwil, Bären								
Wattenwil, Rössli								
Forst b. Längenbühl, Käserei								
Forst b. Längenbühl, Breite								
Längenbühl, Bach								
Längenbühl, Grizzlibär								
Längenbühl, Weiermatt								
Thierachern, Wegweiser								

31.050 Thun - Uebeschi - Blumenstein - (Linie 50) 
Thun - Wattenwil - Blumenstein - (Linie 51) 

Stand: 21. Oktober 2019



























































Samstage ohne allg. Feiertage

→	50044	51054	50048	51056	50050	50052 [11]	50054 [11]	50056 [11]
Thun, Bahnhof	● 18 31	● 19 01	● 19 31	● 20 07	● 20 37	● 21 07	● 22 07	● 23 07
Thun, Postbrücke	● 18 33	● 19 03	● 19 33	● 20 08	● 20 38	● 21 08	● 22 08	● 23 08
Thun, Guisanplatz	● 18 33	● 19 03	● 19 33	● 20 09	● 20 39	● 21 09	● 22 09	● 23 09
Thun, Hauptkaserne	● 18 34	● 19 04	● 19 34	● 20 10	● 20 40	● 21 10	● 22 10	● 23 10
Thun, Dufourkaserne	● 18 35	● 19 05	● 19 35	● 20 10	● 20 40	● 21 10	● 22 10	● 23 10
Thun, S+W	● 18 35	● 19 05	● 19 35	● 20 10	● 20 40	● 21 10	● 22 10	● 23 10
Thun, Kleine Allmend	● 18 36	● 19 06	● 19 36	● 20 11	● 20 41	● 21 11	● 22 11	● 23 11
Thun, Zollhaus	● 18 38	● 19 08	● 19 38	● 20 13	● 20 43	● 21 13	● 22 13	● 23 13
Thierachern, unterer Schwand	● 18 40	● 19 10	● 19 40	● 20 15	● 20 45	● 21 15	● 22 15	● 23 15
Thierachern, mittlerer Schwand	● 18 41	● 19 11	● 19 41	● 20 16	● 20 46	● 21 16	● 22 16	● 23 16
Thierachern, Niesenstrasse	● 18 42	● 19 12	● 19 42	● 20 17	● 20 47	● 21 17	● 22 17	● 23 17
Thierachern, Oberer Schwand	● 18 43	● 19 13	● 19 43	● 20 18	● 20 48	● 21 18	● 22 18	● 23 18
Thierachern, Räbgass	● 18 44	● 19 14	● 19 44	● 20 18	● 20 48	● 21 18	● 22 18	● 23 18
Thierachern, Kirche	● 18 46	● 19 16	● 19 46	● 20 19	● 20 49	● 21 19	● 22 19	● 23 19
Thierachern, Egg	● 18 47	● 19 17	● 19 47	● 20 21	● 20 51	● 21 21	● 22 21	● 23 21
Thierachern, Wahlen	● 18 49	● 19 19	● 19 49	● 20 22	● 20 52	● 21 22	● 22 22	● 23 22
Thierachern, Sandbühl	● 18 50		● 19 50		● 20 53	● 21 23	● 22 23	● 23 23
Uebeschi, Weiersbühl	● 18 51		● 19 51		● 20 54	● 21 24	● 22 24	● 23 24
Uebeschi, Dorf	● 18 52		● 19 52		● 20 55	● 21 25	● 22 25	● 23 25
Uebeschi, Neubau	● 18 53		● 19 53		● 20 56	● 21 26	● 22 26	● 23 26
Uebeschi, Neurütti	● 18 53		● 19 53		● 20 56	● 21 26	● 22 26	● 23 26
Uebeschi, Dürrenbühl	● 18 54		● 19 54		● 20 57	● 21 27	● 22 27	● 23 27
Uebeschi, Kärselen								
Blumenstein, Secki	● 18 55		● 19 55		● 20 58	● 21 28	● 22 28	● 23 28
Blumenstein, Reckenbühl	● 18 55		● 19 55		● 20 58	● 21 28	● 22 28	● 23 28
Blumenstein, Lochmannsbühl	● 18 56		● 19 56		● 20 59	● 21 29	● 22 29	● 23 29
Blumenstein, Post	● 18 58		● 19 58		● 21 00	● 21 30	● 22 30	● 23 30
Blumenstein, Gemeindehaus								
Thierachern, Wegweiser		● 19 20		● 20 23				
Längenbühl, Weiermatt		● 19 21		● 20 24				
Längenbühl, Grizzlibär		● 19 22		● 20 25				
Längenbühl, Bach		● 19 23		● 20 26				
Forst b. Längenbühl, Breite		● 19 24		● 20 27				
Forst b. Längenbühl, Käserei		● 19 25		● 20 27				
Wattenwil, Rössli		● 19 26		● 20 29				
Wattenwil, Bären		● 19 27		● 20 29				
Wattenwil, Postgasse		● 19 28		● 20 31				
Wattenwil, Ey				● 20 32				
Wattenwil, Stockern				● 20 32				
Wattenwil, Lischen				● 20 33				
Wattenwil, Mettlen				● 20 34				
Blumenstein, Bad				● 20 36				
Blumenstein, Dorf				● 20 38				
Blumenstein, Bad								
Wattenwil, Mettlen								
Wattenwil, Lischen								
Wattenwil, Stockern								
Wattenwil, Ey								
Wattenwil, Postgasse								
Wattenwil, Bären								
Wattenwil, Rössli								
Forst b. Längenbühl, Käserei								
Forst b. Längenbühl, Breite								
Längenbühl, Bach								
Längenbühl, Grizzlibär								
Längenbühl, Weiermatt								
Thierachern, Wegweiser								

31.050 Thun - Uebeschi - Blumenstein - (Linie 50) 
Thun - Wattenwil - Blumenstein - (Linie 51) 

Stand: 21. Oktober 2019

Samstage ohne allg. Feiertage

	50058	
		<u>12</u>
Thun, Bahnhof		0 01
Thun, Postbrücke		0 02
Thun, Guisanplatz		0 03
Thun, Hauptkaserne		0 04
Thun, Dufourkaserne		0 04
Thun, S+W		0 04
Thun, Kleine Allmend		0 05
Thun, Zollhaus		0 07
Thierachern, unterer Schwand		0 09
Thierachern, mittlerer Schwand		0 10
Thierachern, Niesenstrasse		0 11
Thierachern, Oberer Schwand		0 12
Thierachern, Räbgass		0 12
Thierachern, Kirche		0 13
Thierachern, Egg		0 15
Thierachern, Wahlen		0 16
Thierachern, Sandbühl		0 17
Uebeschi, Weiersbühl		0 18
Uebeschi, Dorf		0 19
Uebeschi, Neubau		0 20
Uebeschi, Neurütti		0 20
Uebeschi, Dürrenbühl		0 21
Uebeschi, Kärselen		
Blumenstein, Secki		0 22
Blumenstein, Reckenbühl		0 22
Blumenstein, Lochmannsbühl		0 23
Blumenstein, Post		0 24
Blumenstein, Gemeindehaus		
Thierachern, Wegweiser		
Längenbühl, Weiermatt		
Längenbühl, Grizzlibär		
Längenbühl, Bach		
Forst b. Längenbühl, Breite		
Forst b. Längenbühl, Käserei		
Wattenwil, Rössli		
Wattenwil, Bären		
Wattenwil, Postgasse		
Wattenwil, Ey		
Wattenwil, Stockern		
Wattenwil, Lischen		
Wattenwil, Mettlen		
Blumenstein, Bad		
Blumenstein, Dorf		0 25
Blumenstein, Bad		0 25
Wattenwil, Mettlen		0 27
Wattenwil, Lischen		0 27
Wattenwil, Stockern		0 28
Wattenwil, Ey		0 28
Wattenwil, Postgasse		0 30
Wattenwil, Bären		0 30
Wattenwil, Rössli		0 31
Forst b. Längenbühl, Käserei		0 32
Forst b. Längenbühl, Breite		0 33
Längenbühl, Bach		0 34
Längenbühl, Grizzlibär		0 35
Längenbühl, Weiermatt		0 36
Thierachern, Wegweiser		0 37

31.050 Blumenstein - Uebeschi - Thun - (Linie 50) 
Blumenstein - Wattenwil - Thun - (Linie 51) 

Stand: 21. Oktober 2019

Samstage ohne allg. Feiertage

	51001	50003	51005	50007	50013	51013	50017	51017
Blumenstein, Post		● 5 59		● 6 29	● 6 59		● 7 59	
Blumenstein, Lochmannsbühl		● 5 59		● 6 29	● 6 59		● 7 59	
Blumenstein, Reckenbühl		● 6 00		● 6 30	● 7 00		● 8 00	
Blumenstein, Secki		● 6 00		● 6 30	● 7 00		● 8 00	
Uebeschi, Dürrenbühl		● 6 01		● 6 31	● 7 01		● 8 01	
Uebeschi, Neurütti		● 6 02		● 6 32	● 7 02		● 8 02	
Uebeschi, Neubau		● 6 03		● 6 33	● 7 03		● 8 03	
Uebeschi, Dorf		● 6 04		● 6 34	● 7 04		● 8 04	
Uebeschi, Weiersbühl		● 6 05		● 6 35	● 7 05		● 8 05	
Thierachern, Sandbühl		● 6 06		● 6 36	● 7 06		● 8 06	
Uebeschi, Kärselen								
Blumenstein, Dorf			● 6 20					
Blumenstein, Bad			● 6 20					
Wattenwil, Mettlen			● 6 22					
Wattenwil, Lischen			● 6 22					
Wattenwil, Stockern			● 6 23					
Wattenwil, Ey			● 6 24					
Wattenwil, Postgasse			● 6 27					
Wattenwil, Postgasse	● 5 57		● 6 27			● 7 29		● 8 29
Wattenwil, Bären	● 5 57		● 6 27			● 7 29		● 8 29
Wattenwil, Rössli	● 5 58		● 6 28			● 7 30		● 8 30
Forst b. Längenbühl, Käserei	● 6 00		● 6 30			● 7 32		● 8 32
Forst b. Längenbühl, Breite	● 6 00		● 6 30			● 7 32		● 8 32
Längenbühl, Bach	● 6 01		● 6 31			● 7 33		● 8 33
Längenbühl, Grizzlibär	● 6 02		● 6 32			● 7 34		● 8 34
Längenbühl, Weiermatt	● 6 03		● 6 33			● 7 35		● 8 35
Thierachern, Wegweiser	● 6 04		● 6 34			● 7 36		● 8 36
Thierachern, Wahlen	● 6 07	● 6 08	● 6 37	● 6 38	● 7 08	● 7 38	● 8 08	● 8 38
Thierachern, Egg		● 6 09		● 6 39	● 7 09	● 7 39	● 8 09	● 8 39
Thierachern, Kirche		● 6 10		● 6 40	● 7 10	● 7 40	● 8 10	● 8 40
Thierachern, Räbgass		● 6 12		● 6 42	● 7 12	● 7 42	● 8 12	● 8 42
Thierachern, Oberer Schwand		● 6 13		● 6 43	● 7 13	● 7 43	● 8 13	● 8 43
Thierachern, Niesenstrasse		● 6 14		● 6 44	● 7 14	● 7 44	● 8 14	● 8 44
Thierachern, mittlerer Schwand		● 6 15		● 6 45	● 7 15	● 7 45	● 8 15	● 8 45
Thierachern, unterer Schwand		● 6 16		● 6 46	● 7 16	● 7 46	● 8 16	● 8 46
Thun, Zollhaus		● 6 19		● 6 49	● 7 19	● 7 49	● 8 19	● 8 49
Thun, Kleine Allmend		● 6 21		● 6 51	● 7 21	● 7 51	● 8 21	● 8 51
Thun, S+W		● 6 21		● 6 51	● 7 21	● 7 51	● 8 21	● 8 51
Thun, Dufourkaserne		● 6 22		● 6 52	● 7 22	● 7 52	● 8 22	● 8 52
Thun, Hauptkaserne		● 6 22		● 6 52	● 7 22	● 7 52	● 8 22	● 8 52
Thun, Guisanplatz		● 6 23		● 6 53	● 7 23	● 7 53	● 8 23	● 8 53
Thun, Postbrücke		● 6 24		● 6 54	● 7 24	● 7 54	● 8 24	● 8 54
Thun, Bahnhof		● 6 27		● 6 57	● 7 27	● 7 57	● 8 27	● 8 57

31.050 Blumenstein - Uebeschi - Thun - (Linie 50) 
Blumenstein - Wattenwil - Thun - (Linie 51) 

Stand: 21. Oktober 2019

Samstags ohne allg. Feiertage

	50019	51019	50023	51025	50025	51029	50031	51033
Blumenstein, Post	● 8 59		● 9 59		● 10 59		● 11 59	
Blumenstein, Lochmannsbühl	● 8 59		● 9 59		● 10 59		● 11 59	
Blumenstein, Reckenbühl	● 9 00		● 10 00		● 11 00		● 12 00	
Blumenstein, Secki	● 9 00		● 10 00		● 11 00		● 12 00	
Uebeschi, Dürrenbühl	● 9 01		● 10 01		● 11 01		● 12 01	
Uebeschi, Neurütti	● 9 02		● 10 02		● 11 02		● 12 02	
Uebeschi, Neubau	● 9 03		● 10 03		● 11 03		● 12 03	
Uebeschi, Dorf	● 9 04		● 10 04		● 11 04		● 12 04	
Uebeschi, Weiersbühl	● 9 05		● 10 05		● 11 05		● 12 05	
Thierachern, Sandbühl	● 9 06		● 10 06		● 11 06		● 12 06	
Uebeschi, Kärselen								
Blumenstein, Dorf								
Blumenstein, Bad								
Wattenwil, Mettlen								
Wattenwil, Lischen								
Wattenwil, Stockern								
Wattenwil, Ey								
Wattenwil, Postgasse		● 9 29		● 10 29		● 11 29		● 12 29
Wattenwil, Bären		● 9 29		● 10 29		● 11 29		● 12 29
Wattenwil, Rössli		● 9 30		● 10 30		● 11 30		● 12 30
Forst b. Längenbühl, Käseerei		● 9 32		● 10 32		● 11 32		● 12 32
Forst b. Längenbühl, Breite		● 9 32		● 10 32		● 11 32		● 12 32
Längenbühl, Bach		● 9 33		● 10 33		● 11 33		● 12 33
Längenbühl, Grizzlibär		● 9 34		● 10 34		● 11 34		● 12 34
Längenbühl, Weiermatt		● 9 35		● 10 35		● 11 35		● 12 35
Thierachern, Wegweiser		● 9 36		● 10 36		● 11 36		● 12 36
Thierachern, Wahlen	● 9 08	● 9 38	● 10 08	● 10 38	● 11 08	● 11 38	● 12 08	● 12 38
Thierachern, Egg	● 9 09	● 9 39	● 10 09	● 10 39	● 11 09	● 11 39	● 12 09	● 12 39
Thierachern, Kirche	● 9 10	● 9 40	● 10 10	● 10 40	● 11 10	● 11 40	● 12 10	● 12 40
Thierachern, Rägass	● 9 12	● 9 42	● 10 12	● 10 42	● 11 12	● 11 42	● 12 12	● 12 42
Thierachern, Oberer Schwand	● 9 13	● 9 43	● 10 13	● 10 43	● 11 13	● 11 43	● 12 13	● 12 43
Thierachern, Niesenstrasse	● 9 14	● 9 44	● 10 14	● 10 44	● 11 14	● 11 44	● 12 14	● 12 44
Thierachern, mittlerer Schwand	● 9 15	● 9 45	● 10 15	● 10 45	● 11 15	● 11 45	● 12 15	● 12 45
Thierachern, unterer Schwand	● 9 16	● 9 46	● 10 16	● 10 46	● 11 16	● 11 46	● 12 16	● 12 46
Thun, Zollhaus	● 9 19	● 9 49	● 10 19	● 10 49	● 11 19	● 11 49	● 12 19	● 12 49
Thun, Kleine Allmend	● 9 21	● 9 51	● 10 21	● 10 51	● 11 21	● 11 51	● 12 21	● 12 51
Thun, S+W	● 9 21	● 9 51	● 10 21	● 10 51	● 11 21	● 11 51	● 12 21	● 12 51
Thun, Dufourkaserne	● 9 22	● 9 52	● 10 22	● 10 52	● 11 22	● 11 52	● 12 22	● 12 52
Thun, Hauptkaserne	● 9 22	● 9 52	● 10 22	● 10 52	● 11 22	● 11 52	● 12 22	● 12 52
Thun, Guisanplatz	● 9 23	● 9 53	● 10 23	● 10 53	● 11 23	● 11 53	● 12 23	● 12 53
Thun, Postbrücke	● 9 24	● 9 54	● 10 24	● 10 54	● 11 24	● 11 54	● 12 24	● 12 54
Thun, Bahnhof	● 9 27	● 9 57	● 10 27	● 10 57	● 11 27	● 11 57	● 12 27	● 12 57

31.050 Blumenstein - Uebeschi - Thun - (Linie 50) 
Blumenstein - Wattenwil - Thun - (Linie 51) 

Stand: 21. Oktober 2019

Samstage ohne allg. Feiertage

	50033	51037	50037	51043	50043	51049	50049	51053
Blumenstein, Post	● 12 59		● 13 59		● 14 59		● 15 59	
Blumenstein, Lochmannsbühl	● 12 59		● 13 59		● 14 59		● 15 59	
Blumenstein, Reckenbühl	● 13 00		● 14 00		● 15 00		● 16 00	
Blumenstein, Secki	● 13 00		● 14 00		● 15 00		● 16 00	
Uebeschi, Dürrenbühl	● 13 01		● 14 01		● 15 01		● 16 01	
Uebeschi, Neurütti	● 13 02		● 14 02		● 15 02		● 16 02	
Uebeschi, Neubau	● 13 03		● 14 03		● 15 03		● 16 03	
Uebeschi, Dorf	● 13 04		● 14 04		● 15 04		● 16 04	
Uebeschi, Weiersbühl	● 13 05		● 14 05		● 15 05		● 16 05	
Thierachern, Sandbühl	● 13 06		● 14 06		● 15 06		● 16 06	
Uebeschi, Kärsele								
Blumenstein, Dorf								
Blumenstein, Bad								
Wattenwil, Mettlen								
Wattenwil, Lischen								
Wattenwil, Stockern								
Wattenwil, Ey								
Wattenwil, Postgasse								
Wattenwil, Postgasse		● 13 29		● 14 29		● 15 29		● 16 29
Wattenwil, Bären		● 13 29		● 14 29		● 15 29		● 16 29
Wattenwil, Rössli		● 13 30		● 14 30		● 15 30		● 16 30
Forst b. Längenbühl, Käseerei		● 13 32		● 14 32		● 15 32		● 16 32
Forst b. Längenbühl, Breite		● 13 32		● 14 32		● 15 32		● 16 32
Längenbühl, Bach		● 13 33		● 14 33		● 15 33		● 16 33
Längenbühl, Grizzlibär		● 13 34		● 14 34		● 15 34		● 16 34
Längenbühl, Weiermatt		● 13 35		● 14 35		● 15 35		● 16 35
Thierachern, Wegweiser		● 13 36		● 14 36		● 15 36		● 16 36
Thierachern, Wahlen	● 13 08	● 13 38	● 14 08	● 14 38	● 15 08	● 15 38	● 16 08	● 16 38
Thierachern, Egg	● 13 09	● 13 39	● 14 09	● 14 39	● 15 09	● 15 39	● 16 09	● 16 39
Thierachern, Kirche	● 13 10	● 13 40	● 14 10	● 14 40	● 15 10	● 15 40	● 16 10	● 16 40
Thierachern, Rägass	● 13 12	● 13 42	● 14 12	● 14 42	● 15 12	● 15 42	● 16 12	● 16 42
Thierachern, Oberer Schwand	● 13 13	● 13 43	● 14 13	● 14 43	● 15 13	● 15 43	● 16 13	● 16 43
Thierachern, Niesenstrasse	● 13 14	● 13 44	● 14 14	● 14 44	● 15 14	● 15 44	● 16 14	● 16 44
Thierachern, mittlerer Schwand	● 13 15	● 13 45	● 14 15	● 14 45	● 15 15	● 15 45	● 16 15	● 16 45
Thierachern, unterer Schwand	● 13 16	● 13 46	● 14 16	● 14 46	● 15 16	● 15 46	● 16 16	● 16 46
Thun, Zollhaus	● 13 19	● 13 49	● 14 19	● 14 49	● 15 19	● 15 49	● 16 19	● 16 49
Thun, Kleine Allmend	● 13 21	● 13 51	● 14 21	● 14 51	● 15 21	● 15 51	● 16 21	● 16 51
Thun, S+W	● 13 21	● 13 51	● 14 21	● 14 51	● 15 21	● 15 51	● 16 21	● 16 51
Thun, Dufourkaserne	● 13 22	● 13 52	● 14 22	● 14 52	● 15 22	● 15 52	● 16 22	● 16 52
Thun, Hauptkaserne	● 13 22	● 13 52	● 14 22	● 14 52	● 15 22	● 15 52	● 16 22	● 16 52
Thun, Guisanplatz	● 13 23	● 13 53	● 14 23	● 14 53	● 15 23	● 15 53	● 16 23	● 16 53
Thun, Postbrücke	● 13 24	● 13 54	● 14 24	● 14 54	● 15 24	● 15 54	● 16 24	● 16 54
Thun, Bahnhof	● 13 27	● 13 57	● 14 27	● 14 57	● 15 27	● 15 57	● 16 27	● 16 57

31.050 Blumenstein - Uebeschi - Thun - (Linie 50) 
Blumenstein - Wattenwil - Thun - (Linie 51) 

Stand: 21. Oktober 2019

Samstage ohne allg. Feiertage

	50051	51059	50059	51061	50061	51067	50063	51069
Blumenstein, Post	● 16 59		● 17 59		● 18 59		● 19 59	
Blumenstein, Lochmannsbühl	● 16 59		● 17 59		● 18 59		● 19 59	
Blumenstein, Reckenbühl	● 17 00		● 18 00		● 19 00		● 20 00	
Blumenstein, Secki	● 17 00		● 18 00		● 19 00		● 20 00	
Uebeschi, Dürrenbühl	● 17 01		● 18 01		● 19 01		● 20 01	
Uebeschi, Neurütti	● 17 02		● 18 02		● 19 02		● 20 02	
Uebeschi, Neubau	● 17 03		● 18 03		● 19 03		● 20 03	
Uebeschi, Dorf	● 17 04		● 18 04		● 19 04		● 20 04	
Uebeschi, Weiersbühl	● 17 05		● 18 05		● 19 05		● 20 05	
Thierachern, Sandbühl	● 17 06		● 18 06		● 19 06		● 20 06	
Uebeschi, Kärselen								
Blumenstein, Dorf								● 20 27
Blumenstein, Bad								● 20 27
Wattenwil, Mettlen								● 20 29
Wattenwil, Lischen								● 20 29
Wattenwil, Stockern								● 20 30
Wattenwil, Ey								● 20 30
Wattenwil, Postgasse								● 20 32
Wattenwil, Postgasse		● 17 29		● 18 29		● 19 29		● 20 32
Wattenwil, Bären		● 17 29		● 18 29		● 19 29		● 20 32
Wattenwil, Rössli		● 17 30		● 18 30		● 19 30		● 20 33
Forst b. Längenbühl, Käseerei		● 17 32		● 18 32		● 19 32		● 20 34
Forst b. Längenbühl, Breite		● 17 32		● 18 32		● 19 32		● 20 35
Längenbühl, Bach		● 17 33		● 18 33		● 19 33		● 20 36
Längenbühl, Grizzlibär		● 17 34		● 18 34		● 19 34		● 20 37
Längenbühl, Weiermatt		● 17 35		● 18 35		● 19 35		● 20 38
Thierachern, Wegweiser		● 17 36		● 18 36		● 19 36		● 20 39
Thierachern, Wahlen	● 17 08	● 17 38	● 18 08	● 18 38	● 19 08	● 19 38	● 20 08	● 20 41
Thierachern, Egg	● 17 09	● 17 39	● 18 09	● 18 39	● 19 09	● 19 39	● 20 09	● 20 41
Thierachern, Kirche	● 17 10	● 17 40	● 18 10	● 18 40	● 19 10	● 19 40	● 20 10	● 20 43
Thierachern, Rägass	● 17 12	● 17 42	● 18 12	● 18 42	● 19 12	● 19 42	● 20 12	● 20 44
Thierachern, Oberer Schwand	● 17 13	● 17 43	● 18 13	● 18 43	● 19 13	● 19 43	● 20 13	● 20 45
Thierachern, Niesenstrasse	● 17 14	● 17 44	● 18 14	● 18 44	● 19 14	● 19 44	● 20 14	● 20 46
Thierachern, mittlerer Schwand	● 17 15	● 17 45	● 18 15	● 18 45	● 19 15	● 19 45	● 20 15	● 20 47
Thierachern, unterer Schwand	● 17 16	● 17 46	● 18 16	● 18 46	● 19 16	● 19 46	● 20 16	● 20 48
Thun, Zollhaus	● 17 19	● 17 49	● 18 19	● 18 49	● 19 19	● 19 49	● 20 19	● 20 50
Thun, Kleine Allmend	● 17 21	● 17 51	● 18 21	● 18 51	● 19 21	● 19 51	● 20 21	● 20 52
Thun, S+W	● 17 21	● 17 51	● 18 21	● 18 51	● 19 21	● 19 51	● 20 21	● 20 52
Thun, Dufourkaserne	● 17 22	● 17 52	● 18 22	● 18 52	● 19 22	● 19 52	● 20 22	● 20 53
Thun, Hauptkaserne	● 17 22	● 17 52	● 18 22	● 18 52	● 19 22	● 19 52	● 20 22	● 20 53
Thun, Guisanplatz	● 17 23	● 17 53	● 18 23	● 18 53	● 19 23	● 19 53	● 20 23	● 20 54
Thun, Postbrücke	● 17 24	● 17 54	● 18 24	● 18 54	● 19 24	● 19 54	● 20 24	● 20 55
Thun, Bahnhof	● 17 27	● 17 57	● 18 27	● 18 57	● 19 27	● 19 57	● 20 27	● 20 57

31.050 Blumenstein - Uebeschi - Thun - (Linie 50) 
Blumenstein - Wattenwil - Thun - (Linie 51) 

Stand: 21. Oktober 2019

Samstage ohne allg. Feiertage



	51073	51075	51077
Blumenstein, Post	● 21 30	● 22 30	● 23 30
Blumenstein, Lochmannsbühl			
Blumenstein, Reckenbühl			
Blumenstein, Secki			
Uebeschi, Dürrenbühl			
Uebeschi, Neurütti			
Uebeschi, Neubau			
Uebeschi, Dorf			
Uebeschi, Weiersbühl			
Thierachern, Sandbühl			
Uebeschi, Kärselen			
Blumenstein, Dorf	● 21 31	● 22 31	● 23 31
Blumenstein, Bad	● 21 31	● 22 31	● 23 31
Wattenwil, Mettlen	● 21 33	● 22 33	● 23 33
Wattenwil, Lischen	● 21 33	● 22 33	● 23 33
Wattenwil, Stockern	● 21 34	● 22 34	● 23 34
Wattenwil, Ey	● 21 34	● 22 34	● 23 34
Wattenwil, Postgasse	○ 21 36	○ 22 36	○ 23 36
Wattenwil, Postgasse	○ 21 36	○ 22 36	○ 23 36
Wattenwil, Bären	● 21 36	● 22 36	● 23 36
Wattenwil, Rössli	● 21 37	● 22 37	● 23 37
Forst b. Längenbühl, Käserei	● 21 38	● 22 38	● 23 38
Forst b. Längenbühl, Breite	● 21 39	● 22 39	● 23 39
Längenbühl, Bach	● 21 40	● 22 40	● 23 40
Längenbühl, Grizzlibär	● 21 41	● 22 41	● 23 41
Längenbühl, Weiermatt	● 21 42	● 22 42	● 23 42
Thierachern, Wegweiser	● 21 43	● 22 43	● 23 43
Thierachern, Wahlen	● 21 45	● 22 45	● 23 45
Thierachern, Egg	● 21 45	● 22 45	● 23 45
Thierachern, Kirche	● 21 47	● 22 47	● 23 47
Thierachern, Räbgass	● 21 48	● 22 48	● 23 48
Thierachern, Oberer Schwand	● 21 49	● 22 49	● 23 49
Thierachern, Niesenstrasse			
Thierachern, mittlerer Schwand			
Thierachern, unterer Schwand			
Thun, Zollhaus	● 21 50	● 22 50	● 23 50
Thun, Kleine Allmend	○ 21 52	○ 22 52	○ 23 52
Thun, S+W	○ 21 52	○ 22 52	○ 23 52
Thun, Dufourkaserne	○ 21 53	○ 22 53	○ 23 53
Thun, Hauptkaserne	○ 21 53	○ 22 53	○ 23 53
Thun, Guisanplatz	○ 21 54	○ 22 54	○ 23 54
Thun, Postbrücke	○ 21 55	○ 22 55	○ 23 55
Thun, Bahnhof	○ 21 57	○ 22 57	○ 23 57

31.050 Thun - Uebeschi - Blumenstein - (Linie 50) 
Thun - Wattenwil - Blumenstein - (Linie 51) 

Stand: 21. Oktober 2019

Sonntage und allg. Feiertage

	50004	51000	50006	51004	50008	50010	50012	51016
Thun, Bahnhof	● 6 31	● 7 01	● 7 31	● 8 01	● 8 31	● 9 31	● 10 31	● 11 01
Thun, Postbrücke	● 6 33	● 7 03	● 7 33	● 8 03	● 8 33	● 9 33	● 10 33	● 11 03
Thun, Guisanplatz	● 6 33	● 7 03	● 7 33	● 8 03	● 8 33	● 9 33	● 10 33	● 11 03
Thun, Hauptkaserne	● 6 34	● 7 04	● 7 34	● 8 04	● 8 34	● 9 34	● 10 34	● 11 04
Thun, Dufourkaserne	● 6 35	● 7 05	● 7 35	● 8 05	● 8 35	● 9 35	● 10 35	● 11 05
Thun, S+W	● 6 35	● 7 05	● 7 35	● 8 05	● 8 35	● 9 35	● 10 35	● 11 05
Thun, Kleine Allmend	● 6 36	● 7 06	● 7 36	● 8 06	● 8 36	● 9 36	● 10 36	● 11 06
Thun, Zollhaus	● 6 38	● 7 08	● 7 38	● 8 08	● 8 38	● 9 38	● 10 38	● 11 08
Thierachern, unterer Schwand		● 7 10	● 7 40	● 8 10	● 8 40	● 9 40	● 10 40	● 11 10
Thierachern, mittlerer Schwand		● 7 11	● 7 41	● 8 11	● 8 41	● 9 41	● 10 41	● 11 11
Thierachern, Niesenstrasse		● 7 12	● 7 42	● 8 12	● 8 42	● 9 42	● 10 42	● 11 12
Thierachern, Oberer Schwand	● 6 40	● 7 13	● 7 43	● 8 13	● 8 43	● 9 43	● 10 43	● 11 13
Thierachern, Räbgass	● 6 41	● 7 14	● 7 44	● 8 14	● 8 44	● 9 44	● 10 44	● 11 14
Thierachern, Kirche	● 6 43	● 7 16	● 7 46	● 8 16	● 8 46	● 9 46	● 10 46	● 11 16
Thierachern, Egg	● 6 44	● 7 17	● 7 47	● 8 17	● 8 47	● 9 47	● 10 47	● 11 17
Thierachern, Wahlen	● 6 46	● 7 19	● 7 49	● 8 19	● 8 49	● 9 49	● 10 49	● 11 19
Thierachern, Sandbühl	● 6 47		● 7 50		● 8 50	● 9 50	● 10 50	
Uebeschi, Weiersbühl	● 6 48		● 7 51		● 8 51	● 9 51	● 10 51	
Uebeschi, Dorf	● 6 49		● 7 52		● 8 52	● 9 52	● 10 52	
Uebeschi, Neubau	● 6 50		● 7 53		● 8 53	● 9 53	● 10 53	
Uebeschi, Neurütti	● 6 50		● 7 53		● 8 53	● 9 53	● 10 53	
Uebeschi, Dürrenbühl	● 6 51		● 7 54		● 8 54	● 9 54	● 10 54	
Uebeschi, Kärsele								
Blumenstein, Secki	● 6 52		● 7 55		● 8 55	● 9 55	● 10 55	
Blumenstein, Reckenbühl	● 6 52		● 7 55		● 8 55	● 9 55	● 10 55	
Blumenstein, Lochmannsbühl	● 6 53		● 7 56		● 8 56	● 9 56	● 10 56	
Blumenstein, Post	● 6 55		● 7 58		● 8 58	● 9 58	● 10 58	
Blumenstein, Gemeindehaus								
Thierachern, Wegweiser		● 7 20		● 8 20				● 11 20
Längenbühl, Weiermatt		● 7 21		● 8 21				● 11 21
Längenbühl, Grizzlibär		● 7 22		● 8 22				● 11 22
Längenbühl, Bach		● 7 23		● 8 23				● 11 23
Forst b. Längenbühl, Breite		● 7 24		● 8 24				● 11 24
Forst b. Längenbühl, Käserei		● 7 25		● 8 25				● 11 25
Wattenwil, Rössli		● 7 26		● 8 26				● 11 26
Wattenwil, Bären		● 7 27		● 8 27				● 11 27
Wattenwil, Postgasse		● 7 28		● 8 28				● 11 28
Wattenwil, Ey				● 8 29				
Wattenwil, Stockern				● 8 29				
Wattenwil, Lischen				● 8 30				
Wattenwil, Mettlen				● 8 31				
Blumenstein, Bad				● 8 33				
Blumenstein, Dorf				● 8 35				
Blumenstein, Bad								
Wattenwil, Mettlen								
Wattenwil, Lischen								
Wattenwil, Stockern								
Wattenwil, Ey								
Wattenwil, Postgasse								
Wattenwil, Bären								
Wattenwil, Rössli								
Forst b. Längenbühl, Käserei								
Forst b. Längenbühl, Breite								
Längenbühl, Bach								
Längenbühl, Grizzlibär								
Längenbühl, Weiermatt								
Thierachern, Wegweiser								

31.050 Thun - Uebeschi - Blumenstein - (Linie 50) 
Thun - Wattenwil - Blumenstein - (Linie 51) 

Stand: 21. Oktober 2019

Sonntage und allg. Feiertage

	50016	51020	50020	50022	51030	50024	50028	51040
Thun, Bahnhof	● 11 31	● 12 01	● 12 31	● 13 31	● 14 01	● 14 31	● 15 31	● 16 01
Thun, Postbrücke	● 11 33	● 12 03	● 12 33	● 13 33	● 14 03	● 14 33	● 15 33	● 16 03
Thun, Guisanplatz	● 11 33	● 12 03	● 12 33	● 13 33	● 14 03	● 14 33	● 15 33	● 16 03
Thun, Hauptkaserne	● 11 34	● 12 04	● 12 34	● 13 34	● 14 04	● 14 34	● 15 34	● 16 04
Thun, Dufourkaserne	● 11 35	● 12 05	● 12 35	● 13 35	● 14 05	● 14 35	● 15 35	● 16 05
Thun, S+W	● 11 35	● 12 05	● 12 35	● 13 35	● 14 05	● 14 35	● 15 35	● 16 05
Thun, Kleine Allmend	● 11 36	● 12 06	● 12 36	● 13 36	● 14 06	● 14 36	● 15 36	● 16 06
Thun, Zollhaus	● 11 38	● 12 08	● 12 38	● 13 38	● 14 08	● 14 38	● 15 38	● 16 08
Thierachern, unterer Schwand	● 11 40	● 12 10	● 12 40	● 13 40	● 14 10	● 14 40	● 15 40	● 16 10
Thierachern, mittlerer Schwand	● 11 41	● 12 11	● 12 41	● 13 41	● 14 11	● 14 41	● 15 41	● 16 11
Thierachern, Niesenstrasse	● 11 42	● 12 12	● 12 42	● 13 42	● 14 12	● 14 42	● 15 42	● 16 12
Thierachern, Oberer Schwand	● 11 43	● 12 13	● 12 43	● 13 43	● 14 13	● 14 43	● 15 43	● 16 13
Thierachern, Räbgass	● 11 44	● 12 14	● 12 44	● 13 44	● 14 14	● 14 44	● 15 44	● 16 14
Thierachern, Kirche	● 11 46	● 12 16	● 12 46	● 13 46	● 14 16	● 14 46	● 15 46	● 16 16
Thierachern, Egg	● 11 47	● 12 17	● 12 47	● 13 47	● 14 17	● 14 47	● 15 47	● 16 17
Thierachern, Wahlen	● 11 49	● 12 19	● 12 49	● 13 49	● 14 19	● 14 49	● 15 49	● 16 19
Thierachern, Sandbühl	● 11 50		● 12 50	● 13 50		● 14 50	● 15 50	
Uebeschi, Weiersbühl	● 11 51		● 12 51	● 13 51		● 14 51	● 15 51	
Uebeschi, Dorf	● 11 52		● 12 52	● 13 52		● 14 52	● 15 52	
Uebeschi, Neubau	● 11 53		● 12 53	● 13 53		● 14 53	● 15 53	
Uebeschi, Neurütti	● 11 53		● 12 53	● 13 53		● 14 53	● 15 53	
Uebeschi, Dürrenbühl	● 11 54		● 12 54	● 13 54		● 14 54	● 15 54	
Uebeschi, Kärsele								
Blumenstein, Secki	● 11 55		● 12 55	● 13 55		● 14 55	● 15 55	
Blumenstein, Reckenbühl	● 11 55		● 12 55	● 13 55		● 14 55	● 15 55	
Blumenstein, Lochmannsbühl	● 11 56		● 12 56	● 13 56		● 14 56	● 15 56	
Blumenstein, Post	● 11 58		● 12 58	● 13 58		● 14 58	● 15 58	
Blumenstein, Gemeindehaus								
Thierachern, Wegweiser		● 12 20			● 14 20			● 16 20
Längenbühl, Weiermatt		● 12 21			● 14 21			● 16 21
Längenbühl, Grizzlibär		● 12 22			● 14 22			● 16 22
Längenbühl, Bach		● 12 23			● 14 23			● 16 23
Forst b. Längenbühl, Breite		● 12 24			● 14 24			● 16 24
Forst b. Längenbühl, Käserei		● 12 25			● 14 25			● 16 25
Wattenwil, Rössli		● 12 26			● 14 26			● 16 26
Wattenwil, Bären		● 12 27			● 14 27			● 16 27
Wattenwil, Postgasse		● 12 28			● 14 28			● 16 28
Wattenwil, Ey		● 12 29			● 14 29			● 16 28
Wattenwil, Stockern		● 12 29			● 14 29			
Wattenwil, Lischen		● 12 30			● 14 30			
Wattenwil, Mettlen		● 12 31			● 14 31			
Blumenstein, Bad		● 12 33			● 14 33			
Blumenstein, Dorf		● 12 35			● 14 35			
Blumenstein, Bad								
Wattenwil, Mettlen								
Wattenwil, Lischen								
Wattenwil, Stockern								
Wattenwil, Ey								
Wattenwil, Postgasse								
Wattenwil, Bären								
Wattenwil, Rössli								
Forst b. Längenbühl, Käserei								
Forst b. Längenbühl, Breite								
Längenbühl, Bach								
Längenbühl, Grizzlibär								
Längenbühl, Weiermatt								
Thierachern, Wegweiser								

31.050 Thun - Uebeschi - Blumenstein - (Linie 50) 
Thun - Wattenwil - Blumenstein - (Linie 51) 

Stand: 21. Oktober 2019

Sonntage und allg. Feiertage

	50032	51044	50036	51048	50044	50046	51056	50050
Thun, Bahnhof	● 16 31	● 17 01	● 17 31	● 18 01	● 18 31	● 19 31	● 20 07	● 20 37
Thun, Postbrücke	● 16 33	● 17 03	● 17 33	● 18 03	● 18 33	● 19 33	● 20 08	● 20 38
Thun, Guisanplatz	● 16 33	● 17 03	● 17 33	● 18 03	● 18 33	● 19 33	● 20 09	● 20 39
Thun, Hauptkaserne	● 16 34	● 17 04	● 17 34	● 18 04	● 18 34	● 19 34	● 20 10	● 20 40
Thun, Dufourkaserne	● 16 35	● 17 05	● 17 35	● 18 05	● 18 35	● 19 35	● 20 10	● 20 40
Thun, S+W	● 16 35	● 17 05	● 17 35	● 18 05	● 18 35	● 19 35	● 20 10	● 20 40
Thun, Kleine Allmend	● 16 36	● 17 06	● 17 36	● 18 06	● 18 36	● 19 36	● 20 11	● 20 41
Thun, Zollhaus	● 16 38	● 17 08	● 17 38	● 18 08	● 18 38	● 19 38	● 20 13	● 20 43
Thierachern, unterer Schwand	● 16 40	● 17 10	● 17 40	● 18 10	● 18 40	● 19 40	● 20 15	● 20 45
Thierachern, mittlerer Schwand	● 16 41	● 17 11	● 17 41	● 18 11	● 18 41	● 19 41	● 20 16	● 20 46
Thierachern, Niesenstrasse	● 16 42	● 17 12	● 17 42	● 18 12	● 18 42	● 19 42	● 20 17	● 20 47
Thierachern, Oberer Schwand	● 16 43	● 17 13	● 17 43	● 18 13	● 18 43	● 19 43	● 20 18	● 20 48
Thierachern, Räbgass	● 16 44	● 17 14	● 17 44	● 18 14	● 18 44	● 19 44	● 20 18	● 20 48
Thierachern, Kirche	● 16 46	● 17 16	● 17 46	● 18 16	● 18 46	● 19 46	● 20 19	● 20 49
Thierachern, Egg	● 16 47	● 17 17	● 17 47	● 18 17	● 18 47	● 19 47	● 20 21	● 20 51
Thierachern, Wahlen	● 16 49	● 17 19	● 17 49	● 18 19	● 18 49	● 19 49	● 20 22	● 20 52
Thierachern, Sandbühl	● 16 50		● 17 50		● 18 50	● 19 50		● 20 53
Uebeschi, Weiersbühl	● 16 51		● 17 51		● 18 51	● 19 51		● 20 54
Uebeschi, Dorf	● 16 52		● 17 52		● 18 52	● 19 52		● 20 55
Uebeschi, Neubau	● 16 53		● 17 53		● 18 53	● 19 53		● 20 56
Uebeschi, Neurütti	● 16 53		● 17 53		● 18 53	● 19 53		● 20 56
Uebeschi, Dürrenbühl	● 16 54		● 17 54		● 18 54	● 19 54		● 20 57
Uebeschi, Kärsele								
Blumenstein, Secki	● 16 55		● 17 55		● 18 55	● 19 55		● 20 58
Blumenstein, Reckenbühl	● 16 55		● 17 55		● 18 55	● 19 55		● 20 58
Blumenstein, Lochmannsbühl	● 16 56		● 17 56		● 18 56	● 19 56		● 20 59
Blumenstein, Post	● 16 58		● 17 58		● 18 58	● 19 58		● 21 00
Blumenstein, Gemeindehaus								
Thierachern, Wegweiser		● 17 20		● 18 20			● 20 23	
Längenbühl, Weiermatt		● 17 21		● 18 21			● 20 24	
Längenbühl, Grizzlibär		● 17 22		● 18 22			● 20 25	
Längenbühl, Bach		● 17 23		● 18 23			● 20 26	
Forst b. Längenbühl, Breite		● 17 24		● 18 24			● 20 27	
Forst b. Längenbühl, Käserei		● 17 25		● 18 25			● 20 27	
Wattenwil, Rössli		● 17 26		● 18 26			● 20 29	
Wattenwil, Bären		● 17 27		● 18 27			● 20 29	
Wattenwil, Postgasse		● 17 28		● 18 28			● 20 31	
Wattenwil, Ey				● 18 29			● 20 32	
Wattenwil, Stockern				● 18 29			● 20 32	
Wattenwil, Lischen				● 18 30			● 20 33	
Wattenwil, Mettlen				● 18 31			● 20 34	
Blumenstein, Bad				● 18 33			● 20 36	
Blumenstein, Dorf				● 18 35			● 20 38	
Blumenstein, Bad								
Wattenwil, Mettlen								
Wattenwil, Lischen								
Wattenwil, Stockern								
Wattenwil, Ey								
Wattenwil, Postgasse								
Wattenwil, Bären								
Wattenwil, Rössli								
Forst b. Längenbühl, Käserei								
Forst b. Längenbühl, Breite								
Längenbühl, Bach								
Längenbühl, Grizzlibär								
Längenbühl, Weiermatt								
Thierachern, Wegweiser								

31.050 Thun - Uebeschi - Blumenstein - (Linie 50) 
Thun - Wattenwil - Blumenstein - (Linie 51) 

Stand: 21. Oktober 2019

Sonntage und allg. Feiertage



	50052 <small> 11</small>	50054 <small> 11</small>	50056 <small> 11</small>	50058 <small> 12</small>
Thun, Bahnhof	● 21 07	● 22 07	● 23 07	● 0 01
Thun, Postbrücke	● 21 08	● 22 08	● 23 08	● 0 02
Thun, Guisanplatz	● 21 09	● 22 09	● 23 09	● 0 03
Thun, Hauptkaserne	● 21 10	● 22 10	● 23 10	● 0 04
Thun, Dufourkaserne	● 21 10	● 22 10	● 23 10	● 0 04
Thun, S+W	● 21 10	● 22 10	● 23 10	● 0 04
Thun, Kleine Allmend	● 21 11	● 22 11	● 23 11	● 0 05
Thun, Zollhaus	● 21 13	● 22 13	● 23 13	● 0 07
Thierachern, unterer Schwand	● 21 15	● 22 15	● 23 15	● 0 09
Thierachern, mittlerer Schwand	● 21 16	● 22 16	● 23 16	● 0 10
Thierachern, Niesenstrasse	● 21 17	● 22 17	● 23 17	● 0 11
Thierachern, Oberer Schwand	● 21 18	● 22 18	● 23 18	● 0 12
Thierachern, Räbgass	● 21 18	● 22 18	● 23 18	● 0 12
Thierachern, Kirche	● 21 19	● 22 19	● 23 19	● 0 13
Thierachern, Egg	● 21 21	● 22 21	● 23 21	● 0 15
Thierachern, Wahlen	● 21 22	● 22 22	● 23 22	● 0 16
Thierachern, Sandbühl	● 21 23	● 22 23	● 23 23	● 0 17
Uebeschi, Weiersbühl	● 21 24	● 22 24	● 23 24	● 0 18
Uebeschi, Dorf	● 21 25	● 22 25	● 23 25	● 0 19
Uebeschi, Neubau	● 21 26	● 22 26	● 23 26	● 0 20
Uebeschi, Neurütti	● 21 26	● 22 26	● 23 26	● 0 20
Uebeschi, Dürrenbühl	● 21 27	● 22 27	● 23 27	● 0 21
Uebeschi, Kärsele				
Blumenstein, Secki	● 21 28	● 22 28	● 23 28	● 0 22
Blumenstein, Reckenbühl	● 21 28	● 22 28	● 23 28	● 0 22
Blumenstein, Lochmannsbühl	● 21 29	● 22 29	● 23 29	● 0 23
Blumenstein, Post	● 21 30	● 22 30	● 23 30	● 0 24
Blumenstein, Gemeindehaus				
Thierachern, Wegweiser				
Längenbühl, Weiermatt				
Längenbühl, Grizzlibär				
Längenbühl, Bach				
Forst b. Längenbühl, Breite				
Forst b. Längenbühl, Käserei				
Wattenwil, Rössli				
Wattenwil, Bären				
Wattenwil, Postgasse				
Wattenwil, Ey				
Wattenwil, Stockern				
Wattenwil, Lischen				
Wattenwil, Mettlen				
Blumenstein, Bad				
Blumenstein, Dorf				● 0 25
Blumenstein, Bad				● 0 25
Wattenwil, Mettlen				● 0 27
Wattenwil, Lischen				● 0 27
Wattenwil, Stockern				● 0 28
Wattenwil, Ey				● 0 28
Wattenwil, Postgasse				● 0 30
Wattenwil, Bären				● 0 30
Wattenwil, Rössli				● 0 31
Forst b. Längenbühl, Käserei				● 0 32
Forst b. Längenbühl, Breite				● 0 33
Längenbühl, Bach				● 0 34
Längenbühl, Grizzlibär				● 0 35
Längenbühl, Weiermatt				● 0 36
Thierachern, Wegweiser				● 0 37

31.050 Blumenstein - Uebeschi - Thun - (Linie 50) 
Blumenstein - Wattenwil - Thun - (Linie 51) 

Stand: 21. Oktober 2019

Sonntage und allg. Feiertage

	51003	50003	51005	50007	50013	51013	50017	50021
Blumenstein, Post		● 5 59		● 6 29	● 6 59		● 7 59	● 8 59
Blumenstein, Lochmannsbühl		● 5 59		● 6 29	● 6 59		● 7 59	● 8 59
Blumenstein, Reckenbühl		● 6 00		● 6 30	● 7 00		● 8 00	● 9 00
Blumenstein, Secki		● 6 00		● 6 30	● 7 00		● 8 00	● 9 00
Uebeschi, Dürrenbühl		● 6 01		● 6 31	● 7 01		● 8 01	● 9 01
Uebeschi, Neurütti		● 6 02		● 6 32	● 7 02		● 8 02	● 9 02
Uebeschi, Neubau		● 6 03		● 6 33	● 7 03		● 8 03	● 9 03
Uebeschi, Dorf		● 6 04		● 6 34	● 7 04		● 8 04	● 9 04
Uebeschi, Weiersbühl		● 6 05		● 6 35	● 7 05		● 8 05	● 9 05
Thierachern, Sandbühl		● 6 06		● 6 36	● 7 06		● 8 06	● 9 06
Uebeschi, Kärselen								
Blumenstein, Dorf	● 5 50		● 6 20					
Blumenstein, Bad	● 5 50		● 6 20					
Wattenwil, Mettlen	● 5 52		● 6 22					
Wattenwil, Lischen	● 5 52		● 6 22					
Wattenwil, Stockern	● 5 53		● 6 23					
Wattenwil, Ey	● 5 54		● 6 24					
Wattenwil, Postgasse	● 5 57		● 6 27					
Wattenwil, Postgasse	● 5 57		● 6 27			● 7 29		
Wattenwil, Bären	● 5 57		● 6 27			● 7 29		
Wattenwil, Rössli	● 5 58		● 6 28			● 7 30		
Forst b. Längenbühl, Käserei	● 6 00		● 6 30			● 7 32		
Forst b. Längenbühl, Breite	● 6 00		● 6 30			● 7 32		
Längenbühl, Bach	● 6 01		● 6 31			● 7 33		
Längenbühl, Grizzlibär	● 6 02		● 6 32			● 7 34		
Längenbühl, Weiermatt	● 6 03		● 6 33			● 7 35		
Thierachern, Wegweiser	● 6 04		● 6 34			● 7 36		
Thierachern, Wahlen	● 6 07	● 6 08	● 6 37	● 6 38	● 7 08	● 7 38	● 8 08	● 9 08
Thierachern, Egg		● 6 09		● 6 39	● 7 09	● 7 39	● 8 09	● 9 09
Thierachern, Kirche		● 6 10		● 6 40	● 7 10	● 7 40	● 8 10	● 9 10
Thierachern, Räbgass		● 6 12		● 6 42	● 7 12	● 7 42	● 8 12	● 9 12
Thierachern, Oberer Schwand		● 6 13		● 6 43	● 7 13	● 7 43	● 8 13	● 9 13
Thierachern, Niesenstrasse		● 6 14		● 6 44	● 7 14	● 7 44	● 8 14	● 9 14
Thierachern, mittlerer Schwand		● 6 15		● 6 45	● 7 15	● 7 45	● 8 15	● 9 15
Thierachern, unterer Schwand		● 6 16		● 6 46	● 7 16	● 7 46	● 8 16	● 9 16
Thun, Zollhaus		● 6 19		● 6 49	● 7 19	● 7 49	● 8 19	● 9 19
Thun, Kleine Allmend		● 6 21		● 6 51	● 7 21	● 7 51	● 8 21	● 9 21
Thun, S+W		● 6 21		● 6 51	● 7 21	● 7 51	● 8 21	● 9 21
Thun, Dufourkaserne		● 6 22		● 6 52	● 7 22	● 7 52	● 8 22	● 9 22
Thun, Hauptkaserne		● 6 22		● 6 52	● 7 22	● 7 52	● 8 22	● 9 22
Thun, Guisanplatz		● 6 23		● 6 53	● 7 23	● 7 53	● 8 23	● 9 23
Thun, Postbrücke		● 6 24		● 6 54	● 7 24	● 7 54	● 8 24	● 9 24
Thun, Bahnhof		● 6 27		● 6 57	● 7 27	● 7 57	● 8 27	● 9 27

31.050 Blumenstein - Uebeschi - Thun - (Linie 50) 
Blumenstein - Wattenwil - Thun - (Linie 51) 

Stand: 21. Oktober 2019

Sonntage und allg. Feiertage

	50023	51023	50025	51029	50031	50033	51039	50035
Blumenstein, Post	● 9 59		● 10 59		● 11 59	● 12 59		● 13 59
Blumenstein, Lochmannsbühl	● 9 59		● 10 59		● 11 59	● 12 59		● 13 59
Blumenstein, Reckenbühl	● 10 00		● 11 00		● 12 00	● 13 00		● 14 00
Blumenstein, Secki	● 10 00		● 11 00		● 12 00	● 13 00		● 14 00
Uebeschi, Dürrenbühl	● 10 01		● 11 01		● 12 01	● 13 01		● 14 01
Uebeschi, Neurütti	● 10 02		● 11 02		● 12 02	● 13 02		● 14 02
Uebeschi, Neubau	● 10 03		● 11 03		● 12 03	● 13 03		● 14 03
Uebeschi, Dorf	● 10 04		● 11 04		● 12 04	● 13 04		● 14 04
Uebeschi, Weiersbühl	● 10 05		● 11 05		● 12 05	● 13 05		● 14 05
Thierachern, Sandbühl	● 10 06		● 11 06		● 12 06	● 13 06		● 14 06
Uebeschi, Karselen								
Blumenstein, Dorf		● 10 22					● 13 22	
Blumenstein, Bad		● 10 22					● 13 22	
Wattenwil, Mettlen		● 10 24					● 13 24	
Wattenwil, Lischen		● 10 24					● 13 24	
Wattenwil, Stockern		● 10 25					● 13 25	
Wattenwil, Ey		● 10 26					● 13 26	
Wattenwil, Postgasse		● 10 29					● 13 29	
Wattenwil, Postgasse		● 10 29		● 11 29			● 13 29	
Wattenwil, Bären		● 10 29		● 11 29			● 13 29	
Wattenwil, Rössli		● 10 30		● 11 30			● 13 30	
Forst b. Längenbühl, Käseerei		● 10 32		● 11 32			● 13 32	
Forst b. Längenbühl, Breite		● 10 32		● 11 32			● 13 32	
Längenbühl, Bach		● 10 33		● 11 33			● 13 33	
Längenbühl, Grizzlibär		● 10 34		● 11 34			● 13 34	
Längenbühl, Weiermatt		● 10 35		● 11 35			● 13 35	
Thierachern, Wegweiser		● 10 36		● 11 36			● 13 36	
Thierachern, Wahlen	● 10 08	● 10 38	● 11 08	● 11 38	● 12 08	● 13 08	● 13 38	● 14 08
Thierachern, Egg	● 10 09	● 10 39	● 11 09	● 11 39	● 12 09	● 13 09	● 13 39	● 14 09
Thierachern, Kirche	● 10 10	● 10 40	● 11 10	● 11 40	● 12 10	● 13 10	● 13 40	● 14 10
Thierachern, Räbgass	● 10 12	● 10 42	● 11 12	● 11 42	● 12 12	● 13 12	● 13 42	● 14 12
Thierachern, Oberer Schwand	● 10 13	● 10 43	● 11 13	● 11 43	● 12 13	● 13 13	● 13 43	● 14 13
Thierachern, Niesenstrasse	● 10 14	● 10 44	● 11 14	● 11 44	● 12 14	● 13 14	● 13 44	● 14 14
Thierachern, mittlerer Schwand	● 10 15	● 10 45	● 11 15	● 11 45	● 12 15	● 13 15	● 13 45	● 14 15
Thierachern, unterer Schwand	● 10 16	● 10 46	● 11 16	● 11 46	● 12 16	● 13 16	● 13 46	● 14 16
Thun, Zollhaus	● 10 19	● 10 49	● 11 19	● 11 49	● 12 19	● 13 19	● 13 49	● 14 19
Thun, Kleine Allmend	● 10 21	● 10 51	● 11 21	● 11 51	● 12 21	● 13 21	● 13 51	● 14 21
Thun, S+W	● 10 21	● 10 51	● 11 21	● 11 51	● 12 21	● 13 21	● 13 51	● 14 21
Thun, Dufourkaserne	● 10 22	● 10 52	● 11 22	● 11 52	● 12 22	● 13 22	● 13 52	● 14 22
Thun, Hauptkaserne	● 10 22	● 10 52	● 11 22	● 11 52	● 12 22	● 13 22	● 13 52	● 14 22
Thun, Guisanplatz	● 10 23	● 10 53	● 11 23	● 11 53	● 12 23	● 13 23	● 13 53	● 14 23
Thun, Postbrücke	● 10 24	● 10 54	● 11 24	● 11 54	● 12 24	● 13 24	● 13 54	● 14 24
Thun, Bahnhof	● 10 27	● 10 57	● 11 27	● 11 57	● 12 27	● 13 27	● 13 57	● 14 27

31.050 Blumenstein - Uebeschi - Thun - (Linie 50) 
Blumenstein - Wattenwil - Thun - (Linie 51) 

Stand: 21. Oktober 2019

Sonntage und allg. Feiertage

	50043	51047	50047	51055	50053	51059	50057	50061
Blumenstein, Post	● 14 59		● 15 59		● 16 59		● 17 59	● 18 59
Blumenstein, Lochmannsbühl	● 14 59		● 15 59		● 16 59		● 17 59	● 18 59
Blumenstein, Reckenbühl	● 15 00		● 16 00		● 17 00		● 18 00	● 19 00
Blumenstein, Secki	● 15 00		● 16 00		● 17 00		● 18 00	● 19 00
Uebeschi, Dürrenbühl	● 15 01		● 16 01		● 17 01		● 18 01	● 19 01
Uebeschi, Neurütti	● 15 02		● 16 02		● 17 02		● 18 02	● 19 02
Uebeschi, Neubau	● 15 03		● 16 03		● 17 03		● 18 03	● 19 03
Uebeschi, Dorf	● 15 04		● 16 04		● 17 04		● 18 04	● 19 04
Uebeschi, Weiersbühl	● 15 05		● 16 05		● 17 05		● 18 05	● 19 05
Thierachern, Sandbühl	● 15 06		● 16 06		● 17 06		● 18 06	● 19 06
Uebeschi, Karselen								
Blumenstein, Dorf		● 15 22						
Blumenstein, Bad		● 15 22						
Wattenwil, Mettlen		● 15 24						
Wattenwil, Lischen		● 15 24						
Wattenwil, Stockern		● 15 25						
Wattenwil, Ey		● 15 26						
Wattenwil, Postgasse		● 15 29						
Wattenwil, Postgasse		● 15 29		● 16 29		● 17 29		
Wattenwil, Bären		● 15 29		● 16 29		● 17 29		
Wattenwil, Rössli		● 15 30		● 16 30		● 17 30		
Forst b. Längenbühl, Käseerei		● 15 32		● 16 32		● 17 32		
Forst b. Längenbühl, Breite		● 15 32		● 16 32		● 17 32		
Längenbühl, Bach		● 15 33		● 16 33		● 17 33		
Längenbühl, Grizzlibär		● 15 34		● 16 34		● 17 34		
Längenbühl, Weiermatt		● 15 35		● 16 35		● 17 35		
Thierachern, Wegweiser		● 15 36		● 16 36		● 17 36		
Thierachern, Wahlen	● 15 08	● 15 38	● 16 08	● 16 38	● 17 08	● 17 38	● 18 08	● 19 08
Thierachern, Egg	● 15 09	● 15 39	● 16 09	● 16 39	● 17 09	● 17 39	● 18 09	● 19 09
Thierachern, Kirche	● 15 10	● 15 40	● 16 10	● 16 40	● 17 10	● 17 40	● 18 10	● 19 10
Thierachern, Rägass	● 15 12	● 15 42	● 16 12	● 16 42	● 17 12	● 17 42	● 18 12	● 19 12
Thierachern, Oberer Schwand	● 15 13	● 15 43	● 16 13	● 16 43	● 17 13	● 17 43	● 18 13	● 19 13
Thierachern, Niesenstrasse	● 15 14	● 15 44	● 16 14	● 16 44	● 17 14	● 17 44	● 18 14	● 19 14
Thierachern, mittlerer Schwand	● 15 15	● 15 45	● 16 15	● 16 45	● 17 15	● 17 45	● 18 15	● 19 15
Thierachern, unterer Schwand	● 15 16	● 15 46	● 16 16	● 16 46	● 17 16	● 17 46	● 18 16	● 19 16
Thun, Zollhaus	● 15 19	● 15 49	● 16 19	● 16 49	● 17 19	● 17 49	● 18 19	● 19 19
Thun, Kleine Allmend	● 15 21	● 15 51	● 16 21	● 16 51	● 17 21	● 17 51	● 18 21	● 19 21
Thun, S+W	● 15 21	● 15 51	● 16 21	● 16 51	● 17 21	● 17 51	● 18 21	● 19 21
Thun, Dufourkaserne	● 15 22	● 15 52	● 16 22	● 16 52	● 17 22	● 17 52	● 18 22	● 19 22
Thun, Hauptkaserne	● 15 22	● 15 52	● 16 22	● 16 52	● 17 22	● 17 52	● 18 22	● 19 22
Thun, Guisanplatz	● 15 23	● 15 53	● 16 23	● 16 53	● 17 23	● 17 53	● 18 23	● 19 23
Thun, Postbrücke	● 15 24	● 15 54	● 16 24	● 16 54	● 17 24	● 17 54	● 18 24	● 19 24
Thun, Bahnhof	● 15 27	● 15 57	● 16 27	● 16 57	● 17 27	● 17 57	● 18 27	● 19 27

31.050 Blumenstein - Uebeschi - Thun - (Linie 50) 
Blumenstein - Wattenwil - Thun - (Linie 51) 

Stand: 21. Oktober 2019

Sonntage und allg. Feiertage

	51065	50063	51071	51073	51075	51079
Blumenstein, Post		● 19 59		● 21 30	● 22 30	● 23 30
Blumenstein, Lochmannsbühl		● 19 59				
Blumenstein, Reckenbühl		● 20 00				
Blumenstein, Secki		● 20 00				
Uebeschi, Dürrenbühl		● 20 01				
Uebeschi, Neurütti		● 20 02				
Uebeschi, Neubau		● 20 03				
Uebeschi, Dorf		● 20 04				
Uebeschi, Weiersbühl		● 20 05				
Thierachern, Sandbühl		● 20 06				
Uebeschi, Kärselen						
Blumenstein, Dorf	● 19 22		● 20 27	● 21 31	● 22 31	● 23 31
Blumenstein, Bad	● 19 22		● 20 27	● 21 31	● 22 31	● 23 31
Wattenwil, Mettlen	● 19 24		● 20 29	● 21 33	● 22 33	● 23 33
Wattenwil, Lischen	● 19 24		● 20 29	● 21 33	● 22 33	● 23 33
Wattenwil, Stockern	● 19 25		● 20 30	● 21 34	● 22 34	● 23 34
Wattenwil, Ey	● 19 26		● 20 30	● 21 34	● 22 34	● 23 34
Wattenwil, Postgasse	● 19 29		● 20 32	● 21 36	● 22 36	● 23 36
Wattenwil, Postgasse	● 19 29		● 20 32	● 21 36	● 22 36	● 23 36
Wattenwil, Bären	● 19 29		● 20 32	● 21 36	● 22 36	● 23 36
Wattenwil, Rössli	● 19 30		● 20 33	● 21 37	● 22 37	● 23 37
Forst b. Längenbühl, Käserei	● 19 32		● 20 34	● 21 38	● 22 38	● 23 38
Forst b. Längenbühl, Breite	● 19 32		● 20 35	● 21 39	● 22 39	● 23 39
Längenbühl, Bach	● 19 33		● 20 36	● 21 40	● 22 40	● 23 40
Längenbühl, Grizzlibär	● 19 34		● 20 37	● 21 41	● 22 41	● 23 41
Längenbühl, Weiermatt	● 19 35		● 20 38	● 21 42	● 22 42	● 23 42
Thierachern, Wegweiser	● 19 36		● 20 39	● 21 43	● 22 43	● 23 43
Thierachern, Wahlen	● 19 38	● 20 08	● 20 41	● 21 45	● 22 45	● 23 45
Thierachern, Egg	● 19 39	● 20 09	● 20 41	● 21 45	● 22 45	● 23 45
Thierachern, Kirche	● 19 40	● 20 10	● 20 43	● 21 47	● 22 47	● 23 47
Thierachern, Räbgass	● 19 42	● 20 12	● 20 44	● 21 48	● 22 48	● 23 48
Thierachern, Oberer Schwand	● 19 43	● 20 13	● 20 45	● 21 49	● 22 49	● 23 49
Thierachern, Niesenstrasse	● 19 44	● 20 14	● 20 46			
Thierachern, mittlerer Schwand	● 19 45	● 20 15	● 20 47			
Thierachern, unterer Schwand	● 19 46	● 20 16	● 20 48			
Thun, Zollhaus	● 19 49	● 20 19	● 20 50	● 21 50	● 22 50	● 23 50
Thun, Kleine Allmend	● 19 51	● 20 21	● 20 52	● 21 52	● 22 52	● 23 52
Thun, S+W	● 19 51	● 20 21	● 20 52	● 21 52	● 22 52	● 23 52
Thun, Dufourkaserne	● 19 52	● 20 22	● 20 53	● 21 53	● 22 53	● 23 53
Thun, Hauptkaserne	● 19 52	● 20 22	● 20 53	● 21 53	● 22 53	● 23 53
Thun, Guisanplatz	● 19 53	● 20 23	● 20 54	● 21 54	● 22 54	● 23 54
Thun, Postbrücke	● 19 54	● 20 24	● 20 55	● 21 55	● 22 55	● 23 55
Thun, Bahnhof	● 19 57	● 20 27	● 20 57	● 21 57	● 22 57	● 23 57

Zeichenerklärung

10 Fährt weiter nach Wattenwil-Seftigen

12 Weiterfahrt nach Wattenwil-Forst

11 Weiterfahrt nach Wattenwil-Forst-Thierachern-Thun (Linie 51)

13 Von Thierachern, Wahlen bis Oberer Schwand Halt nur zum Ausstieg

→ Fahrpläne der Gegenrichtung, bitte weiterblättern

● Abfahrtszeit

 Bus

← Fahrpläne der Gegenrichtung, bitte zurückblättern

● Ankunftszeit

● Abfahrtszeit

● Halt nur zum Aussteigen

Allgemeine Feiertage sind: 1.1., 2.1., Karfreitag, Ostermontag, Auffahrt, Pfingstmontag, 1.8., 25.12., 26.12.

31.050 Thun - Uebeschi - Blumenstein - (Linie 50) 
Thun - Wattenwil - Blumenstein - (Linie 51) Stand: 21. Oktober 2019

Minimal benötigte UmsteigezeitBlumenstein, Dorf **1 Min**Blumenstein, Gemeindehaus **1 Min**Blumenstein, Post **1 Min**Thierachern, Wahlen **1 Min**Thun, Bahnhof **1 Min**Thun, Kleine Allmend **1 Min**Thun, Postbrücke **4 Min**Wattenwil, Postgasse **1 Min**Wattenwil, Rössli **1 Min**

Transportunternehmen

Verkehrsbetriebe STI AG

STI, 3600 Thun

☎ 033 225 13 13

www.stibus.chinfo@stibus.ch
